

**+NOTICE!!**

**These documents have been scanned!**

**Do not place un-scanned documents beneath this notice!**

**Do not remove this notice from this file!**

GPO Jacket No. 560-102  
Print Order 61540  
Rise Business Services, LLC  
Job=AZ15 8/14/2019



Box Number= AZ15228



Claim Begin-End: AMC97284-AMC97287

**1 Initial Receipt**



AZ15228-1

AMC113312-AMC116478



THIS FOLDER CONTAINS

LOCATION NOTICES SERIALIZED

A MC 97284; THROUGH

A MC 97287

LEAD NO. (IF DIFFERENT) \_\_\_\_\_

AMC 97284 thru 97286 closed  
8-24-83 bgw



2-11-80

DATE

PARENT SERIAL NUMBER

ASSIGNMENT SERIAL NUMBER

Mining Claim Location Notices (4): Fayro #11-13 et al  
APPLICANT: SUBJECT REMITTER IF DIFFERENT THAN APPLICANT:

Paul L. Roberts et al  
2821 Wyandotte  
Las Vegas, NV 89102

Fayro Mining  
2821 Wyandotte  
Las Vegas, NV 89102

*Indexed*  
*AMC-97284*  
*thru AMC-97287*

AMC  
97284

PURPOSE	FUND SYMBOL	AMOUNT
FILING FEE EARNED	140850	20.00
ADVANCE FILING FEE AND/OR RENTAL	14X6800	

ACRES	COUNTY	OLD LEASE	NEW LEASE
NEW LEASE			

	FUND SYMBOL	COUNTY	AMOUNT
APPLY: FILING FEE	140850		

ASSIGNMENT: COMPLETE AREA

PORTION OF AREA: ASSIGNED AREA

RETAINED AREA

RENTAL

REFUND

RETAIN IN UNEARNED ACCOUNT

TOTAL

REMARKS

OF INTEREST BUT NOT OF SPECIFIC AREA:

BOND FILED

NO BOND FILED

BY \_\_\_\_\_ DATE \_\_\_\_\_

DO NOT ACCEPT THIS COPY AS A RECEIPT

ACCOUNTING ADVICE COPY



UNITED STATES  
DEPARTMENT OF THE INTERIOR  
BUREAU OF LAND MANAGEMENT

No. 973046

Form 1370-20  
(November 1967)

2-11-80 DATE  
\_\_\_\_ PARENT SERIAL NUMBER  
\_\_\_\_ ASSIGNMENT SERIAL NUMBER

Mining Claim Location Notices (4): Fayro #11-13 et al SUBJECT  
APPLICANT: REMITTER IF DIFFERENT THAN APPLICANT:

Paul L. Roberts et al  
2821 Wyandotte  
Las Vegas, NV 89102

Fayro Mining *Indexed*  
2821 Wyandotte *AMC-97284*  
Las Vegas, NV 89102 *thru AMC-97287*

PURPOSE	FUND SYMBOL	AMOUNT
FILING FEE EARNED	140850	20.00
ADVANCE FILING FEE AND/OR RENTAL	14X6800	

ACRES	COUNTY	OLD LEASE	NEW LEASE
NEW LEASE _____	_____	_____	_____
_____	_____	_____	_____

	FUND SYMBOL	COUNTY	AMOUNT
APPLY: FILING FEE	140850	_____	_____
RENTAL	_____	_____	_____

ASSIGNMENT: COMPLETE AREA

PORTION OF AREA: ASSIGNED AREA  
\_\_\_\_\_  
\_\_\_\_\_

RETAINED AREA  
\_\_\_\_\_  
\_\_\_\_\_

REFUND \_\_\_\_\_

RETAIN IN UNEARNED ACCOUNT \_\_\_\_\_

TOTAL \_\_\_\_\_

REMARKS \_\_\_\_\_

OF INTEREST BUT NOT OF SPECIFIC AREA:

BOND FILED

NO BOND FILED

BY \_\_\_\_\_ DATE \_\_\_\_\_

DO NOT ACCEPT THIS COPY AS A RECEIPT  
CASE FOLDER COPY



**NOTICE!!**

**These documents have been scanned!**

**Do not place un-scanned documents beneath this notice!**

**Do not remove this notice from this file!**

GPO Jacket No. 560-102  
Print Order 61540  
Rise Business Services, LLC  
Job=AZ15 8/14/2019



Box Number= AZ15228



Claim Begin-End: AMC97284-AMC97287

**2 Correspondence**



AZ15228-1

AMC113312-AMC116478





# United States Department of the Interior

BUREAU OF LAND MANAGEMENT

Arizona State Office

One North Central Avenue, Suite 800

Phoenix, Arizona 85004-4427

[www.blm.gov/az/](http://www.blm.gov/az/)

OCT 10 2018



In Reply Refer To:

3800 (9200) RM

AMC2154, AMC8580, AMC92863, AMC97284, AMC338324, AMC344095

CERTIFIED MAIL - RETURN RECEIPT REQUESTED No. 9214 8901 9403 8373 6881 11

## NOTICE

PAUL AND FAYE ROBERTS : This Notice Affects Those Claims  
700 AMARILLO AVE : Shown in the Block Below.  
PAHRUMP, NV 89048-5511 :

---

AMC2154, AMC2156, AMC8580, AMC92863, AMC92865, AMC92866, AMC97287,  
AMC338324, AMC344095

FAYRO #1, YELLOW NUGGET, GOLDEN MISS FIT, FAYRO #2, FAYRO #4, FAYRO #5,  
GOLDEN FINK, FAYRO #97, FAYRO #3

---

### Maintenance Fee Waiver Held for Rejection

This office received the Maintenance Fee Waiver Certification (waiver) for the above listed mining claim(s). The waiver is not properly completed and does not meet the annual filing requirements.

In accordance with 43 Code of Federal Regulations (CFR) 3835.10, the name, address, and original signatures of all owners of the mining claim must be included on the waiver form. Please correct the discrepancy as noted below:


The waiver was filed on a form that has expired. You must provide the waiver information on the enclosed current form.

In order to correct the defect in the waiver, per 43 CFR 3835.93, you must provide this office with the requested information within 60 days of your receipt of this notice. If you are unable to provide this information, you have the option of paying the annual maintenance fee of \$155 per claim (\$155 per 20 acres for placer claims larger than 20 acres). If we do not receive the

requested corrections or the maintenance fees within the 60-day time frame, the claim(s) will be declared forfeited and closed.

If additional information is required, please contact RéAnn Myers at 602-417-9413. Please include your AMC serial number(s) on all correspondence.

Sincerely,



Lucas Lucero  
Deputy State Director  
Lands, Minerals and Energy Division





Date Produced: 10/22/2018

ConnectSuite Inc.:

The following is the delivery information for Certified Mail™/RRE item number 9214 8901 9403 8373 6881 11. Our records indicate that this item was delivered on 10/15/2018 at 04:41 p.m. in PAHRUMP, NV 89048. The scanned image of the recipient information is provided below.

Signature of Recipient :

A handwritten signature in black ink, appearing to be "R. M. O.", written in a cursive style.

Address of Recipient :

700  
Amavillo

Thank you for selecting the Postal Service for your mailing needs. If you require additional assistance, please contact your local post office or Postal Service representative.

Sincerely,  
United States Postal Service

The customer reference number shown below is not validated or endorsed by the United States Postal Service. It is solely for customer use.

Customer Reference Number: C1025973.5930977

*Robert 10/19/09*  
*Abunda 10/19/09*

OCT 21 2009

In Reply Refer To:  
3800 (AZ-933) RE  
AMC2154/AMC8580/AMC92863/AMC97284  
AMC185940/AMC338324/ AMC339088  
AMC344095

CERTIFIED MAIL - RETURN RECEIPT REQUESTED 7008 2810 0000 6281 4786

NOTICE

Larry W. Roberts	:	AMC2154, AMC2156, AMC8580
Paul L. Roberts	:	AMC92863, AMC92865-AMC92866
Faye M. Roberts	:	AMC97287, AMC185940-AMC185947,
700 Amarillo Ave.	:	AMC328324-AMC338325, AMC339088,
Pahrump, NV 89048	:	AMC344095
	:	Fayro #1, Yellow Nugget, Golden Miss Fit,
	:	Fayro #2, Fayro #4-Fayro #5, Golden Fink,
	:	Fayro #14-Fayro #21, Fayro #97-Fayro #98,
	:	Fayro #17A, Fayro #3

Additional Information Required

On January 15, 2009, we received two Maintenance Fee Waiver Certifications (small miner waivers) submitted together, which cover the 19 mining claims listed above. The waivers are from Larry W. Roberts, Paul L. Roberts, and Faye M. Roberts. We require further information in order to verify the validity of the small miner waivers.

To qualify for a small miner waiver, you and all related parties must hold no more than a total of 10 mining claims or sites nationwide. Title 43 Code of Federal Regulations (CFR) 3835.1(b) and 3835.11(a)(1). "Related party means a) the spouse and dependent children of the claimant as defined in section 152 of the Internal Revenue Code of 1986 [26 U.S.C. section 152]; or, b) a person who controls, is controlled by, or is under common control with the claimant." "Control means actual control, legal control, or the power to exercise control through or by common directors, officers, stockholders, a voting trust, or a holding company or Investment Company, or any other means." 43 CFR 3830.5.

Larry W. Roberts, Paul L. Roberts, and Faye M. Roberts are all located at the same address of: 700 Amarillo Avenue, Pahrump, Nevada 89048. Please provide a statement with a notarized



signature from each of these individuals, describing the relationship between Larry W. Roberts, Paul L. Roberts, and Faye M. Roberts.

Please provide the documents requested within 60 days of receipt of this letter. If we do not receive the requested information, the small miner waivers will be denied and the claims will be forfeited.

If you have questions regarding this Notice, please contact Rod Ebert at 602-417-9397. Please include your AMC serial number(s) on all correspondence.

Alvin L. Burch  
Group Administrator  
Renewable and Mineral Resources

REbert:lm:101909



United States Department of the Interior  
BUREAU OF LAND MANAGEMENT  
ARIZONA STATE OFFICE  
Phoenix, Arizona 85004-0003

In Reply Refer To:


AMC 2154  
AMC 8580  
AMC 92863  
AMC 97284  
AMC 185940  
AMC 338324  
AMC 339088  
AMC 344095  
AMC 349366

MEMORANDUM

To: Case File  
From: Mary Hyde  
Subject: Documentation of Telephone Conversation  
Name of Person Contacted: Paul Roberts  
Telephone Number of Person Contacted: (702) 876-3907  
Date of Contact: 1/7/99

Waiver filed January 4, 1999, did not have original signatures. Copies sent to Mr. Roberts - he will obtain signatures and return waivers to this office.

Mary







# United States Department of the Interior

BUREAU OF LAND MANAGEMENT  
ARIZONA STATE OFFICE  
3707 N. 7TH STREET  
P.O. BOX 16563  
PHOENIX, ARIZONA 85011



IN REPLY REFER TO:

3800(923)

AMC 2154  
AMC 8580  
AMC 92863  
AMC 97284  
AMC 185940

(12)

January 27, 1995

CERTIFIED MAIL - RETURN RECEIPT REQUESTED

Paul Roberts  
2821 Wyandotte Street  
Las Vegas, NV 89102

FAYRO #1, YELLOW NUGGET, GOLDEN  
MISS-FIT, FAYRO #2, 4 & 5, GOLDEN  
FINK, FAYRO #14 - 21  
AMC 2154, 2156, 8580, 92863, 92864,  
92865, 92866, 97287, 185940-185947.

Enclosed is your affidavit of labor and check #3151 in the amount of \$75.00, received by us on January 26, 1995.

Your affidavit of labor states that this is a small miners exemption. Current regulations at 43 CFR 3833.1-7(d) states "Each small miner shall file a waiver certification on or before August 31 each year thereafter to hold the claims ..." Therefore in order to qualify for a waiver from payment of the \$100 maintenance fee due on August 31, 1995 you are required to complete and file a waiver certification form. The waiver certification forms must be signed by all of the owners.

Enclosed for your benefit are some copies of the waiver certification form. Please complete the forms and return to this office with your affidavit and remittance.

If we may be of further assistance, please do not hesitate to contact us at 602 650-0528.


  
James A. Hutchison  
Lead Land Law Examiner  
Public Services Section

Enclosures:

- 1 - Affidavits of Labor
- 2 - Check 33151
- 3 - 43 CFR 3833

PHOENIX, ARIZONA

FEB 10 '95



Small Mines E~~l~~ection

PAUL & FAYE ROBERTS  
2821 Wyandotte Street, Las Vegas, NV 89102

# Affidavit of Labor Performed and Improvements Made

STATE OF ARIZONA, }  
County of Mohave } ss.

PAUL L. Roberts, FAYE M. Roberts being duly sworn, deposes and says that he is a citizen of the United States and more than twenty-one years of age, and resides at 2821 WYANDOTTE in CLARK, LAS VEGAS NV. 89102 County, State of Arizona, and is personally acquainted with the mining claim known as

	Book	Page
<u>AMC 2154 FAYRO #1</u>	<u>Book 337</u>	<u>Page 423, 424</u>
<u>AMC 2156 YELLOW NUGGET</u>	<u>Book 380</u>	<u>Page 200</u>
<u>AMC 8580 Golden Miss-FIT</u>	<u>Book 6-I</u>	<u>Page 39</u>
<u>AMC 92863 FAYRO #2</u>	<u>Book 591</u>	<u>Page 792</u>
<u>AMC 92865 FAYRO #4</u>	<u>Book 591</u>	<u>Page 794</u>
<u>AMC 92866 FAYRO #5</u>	<u>Book 591</u>	<u>Page 795</u>
<u>AMC 97287 Golden FINK</u>	<u>Book 601</u>	<u>Page 405</u>
	Book	Page

mining claim, situate in LOST BASIN Mining District, County of Mohave, State of Arizona; that between the 1<sup>st</sup> day of SEPT A. D. 1994, and the 1<sup>st</sup> day of SEPT A. D. 1995, at least

\_\_\_\_\_ dollars worth of work and improvements were done and performed upon said claim, not including the location work of said claim.

Such work and improvements were made by and at the expense of FAYE M. Roberts & PAUL L. Roberts

owner of said claim for the purpose of complying with the laws of the United States pertaining to assessment of annual work and

PAUL L. Roberts, DAVID G Roberts, LARRY W. Roberts (and others) FAYE M. Roberts

were the men employed by said owner and who labored upon said claim, did said work and improvements, the same being as follows, to-wit:

Tools, Tool repair, Trenching, supplies, Road work, Exploration

JUN 26 '95  
PHOENIX ARIZONA

Faye M Roberts, Sec.

Subscribed and sworn to before me this 20th day of January, A. D. 1995

(My commission expires 10-5-96) Henrietta Richardson  
Notary Public

Filed and recorded at request of \_\_\_\_\_  
A. D. 19\_\_\_\_, at \_\_\_\_\_

Proof of Labor, pages \_\_\_\_\_, Re

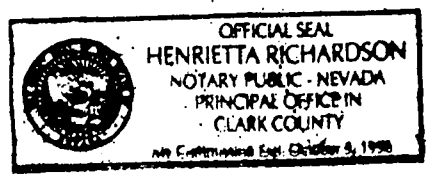
By \_\_\_\_\_  
Deputy Recorder

PAUL L. Roberts  
2821 WYANDOTTE  
LAS VEGAS NV. 89102

Page 56, 01 03

INDEXED  
\$95- 1590 BK 2513 PG 48  
OFFICIAL RECORDS OF MOHAVE COUNTY AZ.  
\*JOAN McCALL, MOHAVE COUNTY RECORDER\*  
01/11/95 8:00 A.M. PAGE 1 OF 1  
ROBERTS  
RECORDING FEE 15.00

ENTERED IN COMPUTER  
2-14-95





Small mines exemption

# Affidavit of Labor Performed and Improvements Made

STATE OF ARIZONA, }  
County of Mohave } ss.

David G. Roberts being duly sworn, deposes and says that he is a citizen of the United States and more than twenty-one years of age, and resides at 3024 WILMINGTON in CLARK, Las Vegas NV 89102

County, State of <sup>NV</sup> Arizona, and is personally acquainted with the mining claim known as		Book	Page
<u>AMC 185940</u>	<u>FAYRO #14</u>	<u>868</u>	<u>23, 24</u>
<u>AMC 185941</u>	<u>FAYRO #15</u>	<u>868</u>	<u>25, 26</u>
<u>AMC 185942</u>	<u>FAYRO #16</u>	<u>868</u>	<u>27, 28</u>
<u>AMC 185943</u>	<u>FAYRO #17</u>	<u>868</u>	<u>29, 30</u>
<u>AMC 185944</u>	<u>FAYRO #18</u>	<u>872</u>	<u>252, 253</u>
<u>AMC 185945</u>	<u>FAYRO #19</u>	<u>872</u>	<u>254, 255</u>
<u>AMC 185946</u>	<u>FAYRO #20</u>	<u>872</u>	<u>256, 257</u>
<u>AMC 185947</u>	<u>FAYRO #21</u>	<u>872</u>	<u>258, 259</u>
		Book	Page

mining claims, situate in lost BASIN Mining District, County of Mohave, State of Arizona; that between the 1<sup>st</sup> day of SEPT A. D. 1994, and the 1<sup>st</sup> day of SEPT A. D. 1992, at least

\_\_\_\_\_ dollars worth of work and improvements were done and performed upon said claim, not including the location work of said claim. Such work and improvements were made by and at the expense of "DAVID G. Roberts" (PAUL L. Roberts, LARRY W. Roberts)

owner of said claim for the purpose of complying with the laws of the United States pertaining to assessment of annual work and PAUL L. Roberts, DAVID G. Roberts, FAYE M. Roberts, LARRY W. Roberts

were the men employed by said owner and who labored upon said claim, did said work and improvements, the same being as follows, to-wit:

ROAD WORK, Tool repair, Trenching, supplies, Exploration Equipment repair.

JAN 26 '95  
9:00 AM  
PHOENIX, ARIZONA

Faye M Roberts Sec.


Subscribed and sworn to before me this 10<sup>th</sup> day of January, A. D. 1995

(My commission expires 10 5 96) Henrietta Richardson  
Notary Public

Filed and recorded at request of \_\_\_\_\_  
A. D. 19\_\_\_\_, at \_\_\_\_\_

Proof of Labor, pages \_\_\_\_\_

By \_\_\_\_\_ Deputy Recorder

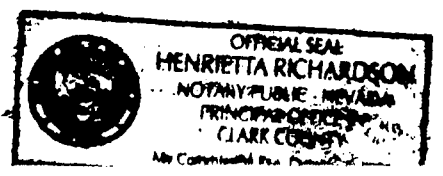


65  
INDEXED #95-1591 BK 2513 PG 48  
OFFICIAL RECORDS OF MOHAVE COUNTY AZ.  
\*JOAN McCALL; MOHAVE COUNTY RECORDER\*  
01/11/95 8:00 A.M. PAGE 1 OF 1  
ROBERTS  
RECORDING FEE 15.00

PAUL L. Roberts  
2821 WYANDOTTE  
Las Vegas, NV, 89102

Page \_\_\_\_\_  
FEB 10 1995

ENTERED IN COMPUTER  
2-14-95



UNITED STATES  
DEPARTMENT OF THE INTERIOR  
BUREAU OF LAND MANAGEMENT

RECEIPT AND ACCOUNTING ADVICE

NO. 2103554 04

WB/AZ

02/13/95

Subject: AFFIDAVITS OF ASSESSMENT WORK (15)  
1995

2 1 12

OK  
75.00

Applicant:

FAYE ROBERTS  
2821 WYANDOTTE  
LAS VEGAS NV. 89102

SAME CK. # 3151

Remitter: 702-876-3907

Assignor:

LEASE MANAGEMENT DATA  NEW  UPDATE  PAYMENT

ORIGINAL SERIAL NO.	ASG.	TYPE	ST.	CTY.	FUND SYMBOL	ACRES/UNITS	RATE
AMC 2154, ET AL							

AMOUNT	ANV. DATE	EXP. DATE	BILL CYC.	S/C	DISTRICT	NEXT BILL	MISC. DATA	U of M	ACTUAL UNITS

ASSIGNMENT SERIAL NO.	ASG.	TYPE	ST.	CTY.	FUND SYMBOL	ACRES/UNITS	RATE

AMOUNT	ANV. DATE	EXP. DATE	BILL CYC.	S/C	DISTRICT	NEXT BILL	MISC. DATA	U of M	ACTUAL UNITS

APPLY REMITTANCE

ACTION	FUND SYMBOL	CTY.	AMOUNT
FILING FEE			
RENTAL			
UNEARNED			
REFUND			
TOTAL			
AMOUNT DUE			

Remarks:

2154  
2156  
8580  
92863  
92865-6  
97287  
185940-7

BY:

DATE:

- Lease in Escrow?
- KGS?
- Auto Escalates?
- Auto Renew?

- Of Interest?
- Operating Rights?
- Operator
- Bond Filed?

FOR MMS USE ONLY

BILLEE	FOREST REFUGE
NUMBER	
OCS SECTION	
CODE	

CASE FOLDER COPY



Is your RETURN ADDRESS completed on the reverse side?

**SENDER:**

- Complete items 1 and/or 2 for additional services.
- Complete items 3, and 4a & b.
- Print your name and address on the reverse of this form so that we can return this card to you.
- Attach this form to the front of the mailpiece, or on the back if space does not permit.
- Write "Return Receipt Requested" on the mailpiece below the article number.
- The Return Receipt will show to whom the article was delivered and the date delivered.

I also wish to receive the following services (for an extra fee):

- 1.  Addressee's Address
- 2.  Restricted Delivery

Consult postmaster for fee.

3. Article Addressed to:

Paul Roberts  
2821 Wyandotte Street  
Las Vegas, NV 89102

10

sgm 1/27/95

4a. Article Number

763990

4b. Service Type

- Registered  Insured
- Certified  COD
- Express Mail  Return Receipt for Merchandise

7. Date of Delivery

1-30-95

5. Signature (Addressee)

P. J. Roberts

6. Signature (Agent)

8. Addressee's Address (Only if requested and fee is paid)

Thank you for using Return Receipt Service.



(602) 261-4774

CERTIFIED MAIL - RETURN RECEIPT REQUESTED

June 13, 1983

DECISION

Paul L. Roberts  
Faye M. Roberts  
David G. Roberts  
Tom Askin  
2821 Wyandotte  
Las Vegas, NV 89102

Fayro #11  
Fayro #12  
Fayro #13  
A MC 97284-6

Mining Claims Declared Null and Void  
Ab Initio

Pursuant to the requirements of the Federal Land Policy and Management Act of 1976, 43 U.S.C. 1744, and the implementing regulations in 43 CFR 3833.1-2, notices of location for the above-named mining claims were filed for recording on February 11, 1980. The mining claims were located December 27, 1979.

The location notices and accompanying maps show the mining claims to be located on the following land:

Gila and Salt River Meridian, Arizona

T. 29 N., R. 17 W.  
Sections 7 and 8

All of Sections 7 and 8 are included in a withdrawal for the Lake Mead National Recreation Area enacted by Congress under Public Law 88-639 on October 8, 1964.

The Lake Mead Act provides only for mineral leasing. "Minerals which are subject to location under the general mining law on public land outside the Lake Mead Recreation Area are subject to the leasing provisions of the Act of October 8, 1964, within the Recreation Area." Rilite Aggregate Company, 26 IBLA 197 (1976).

Regulations under 43 CFR Parts 3100, 3110 and 3500 were approved for mineral leasing on January 20, 1982, as printed in the Federal Register, Vol. 46, No. 244 pages 62038 through 62044, December 21, 1981. The regulations provide for prospecting permit applications prior to leasing in the Lake Mead National Recreation Area. The regulations were upheld in the United States Federal District Court for the District of Utah, Sierra, et al v. Watt, et al, Civil No. C-82-054A, April 5, 1983.

Section 8 is presently under Lake Mead Mineral Lease A 10897 effective February 1, 1980 to Resources International Partners, Englewood, Colorado.

*No appeal filed - cases closed  
8-24-83*



yellow copy

Since the subject mining claims were located after the lands were made a part of the Lake Mead National Recreation Area, Fayro # 11, # 12, # 13 are hereby declared null and void ab initio.

"Mining claims located on land after the land was segregated and closed to mineral entry are properly declared null and void," J. & B. Mining Co., Inc., 69 IBLA 73 (1982). "Mining claims located on lands which are closed to mineral entry are null and void from their inception as a matter of law, and no property rights are created thereby. Therefore, no contest proceeding, notice, or hearing is required preliminary to a decision holding that such claims are invalid." John A. Ross, Maxine Lidke, 73 IBLA 16 (1983).

An appeal from this decision may be taken to the Interior Board of Land Appeals, Office of Hearings and Appeals, in accordance with the regulations in Title 43 Code of Federal Regulations (CFR), Parts 1 and 4, and the enclosed Form 1842-1. If an appeal is taken, the notice of appeal must be filed in the Arizona State Office of the Bureau of Land Management, 2400 Valley Bank Center, Phoenix, Arizona 85073, within thirty days from the receipt of this decision. Do not send the appeal directly to the Board. The appeal and case history file will be sent to the Board from this office. Within thirty days after filing the notice of appeal, file a complete statement of the reasons why you are appealing. This must be filed with the U.S. Department of the Interior, Office of the Secretary, Board of Land Appeals, 4015 Wilson Boulevard, Arlington, Virginia 22203. If you fully stated your reasons for appealing when filing the notice of appeal, no additional statement is necessary. Additionally, within fifteen days after each document is filed, the regulations also require the appellant to serve a copy of the notice of appeal, statement of reasons, written arguments or briefs on the Field Solicitor, U.S. Department of the Interior, 2080 Valley Bank Center, Phoenix, Arizona 85073. To avoid summary dismissal of the appeal, there must be a strict compliance with the regulations.

If no appeal is taken, this decision constitutes final administrative action of this Department as affects the mining claims. No appeal, protest, or petition for reconsideration will be entertained from this decision after the appeal period has expired.

/s/ Mario L. Lopez

Mario L. Lopez  
Chief, Branch of Lands and  
Minerals Operations

Enclosures: Regulations  
Appeal Procedures  
Form 1842-1

cc: Lake Mead National Recreation Area

TREITMEYER: bgw: 6/13/83

943 bgw

SENDER: Complete items 1, 2, and 3.  
Add your address in the "RETURN TO" space reverse.

1. The following service is requested (check one.)  
 Show to whom and date delivered..... ¢  
 Show to whom, date and address of delivery... ¢  
 RESTRICTED DELIVERY  
Show to whom and date delivered..... ¢  
 RESTRICTED DELIVERY.  
Show to whom, date, and address of delivery \$ \_\_\_\_  
AMC 97284 et al  
(CONSULT POSTMASTER FOR FEES)

2. ARTICLE ADDRESSED TO:  
PAULL. Roberts et al  
2821 Wyandotte  
Las Vegas, NV 89102

3. ARTICLE DESCRIPTION:  
REGISTERED NO. | CERTIFIED NO. | INSURED NO.  
| 764731 |

(Always obtain signature of addressee or agent)

I have received the article described above.

SIGNATURE  Addressee  Authorized agent

4. DATE OF DELIVERY  
Lay W Roberts

5. ADDRESS (Complete only if requested)  
6/21/83



6. UNABLE TO DELIVER BECAUSE: CLERK'S INITIALS

3811, Jan. 1979  
RETURN RECEIPT, REGISTERED, INSURED AND CERTIFIED MAIL

# UNITED STATES POSTAL SERVICE

OFFICIAL BUSINESS

## SENDER INSTRUCTIONS

Print your name, address, and ZIP Code in the space below.

- Complete items 1, 2, and 3 on the reverse.
- Attach to front of article if space permits, otherwise affix to back of article.
- Endorse article "Return Receipt Requested" adjacent to number.

PENALTY FOR PRIVATE  
USE TO AVOID PAYMENT  
OF POSTAGE, \$300



RETURN  
TO



BUREAU OF LAND MANAGEMENT  
2400 Valley Bank Center  
Phoenix, Arizona 85073

\_\_\_\_\_  
(Name of Sender)

\_\_\_\_\_  
(Street or P.O. Box)

\_\_\_\_\_  
(City, State, and ZIP Code)

RECEIVED  
U.S. POSTAL SERVICE OFFICE

JUN 24 7 45 AM '83

PHOENIX, ARIZONA





# United States Department of the Interior

BUREAU OF LAND MANAGEMENT

ARIZONA STATE OFFICE  
2400 VALLEY BANK CENTER  
PHOENIX, ARIZONA 85073

IN REPLY REFER TO

A MC 97284 thru  
A MC 97287 (952)

July 21, 1980

Mr. Paul L. Roberts  
2821 Wyandotte  
Las Vegas, Nevada 89102

Dear Mr. Roberts:

This letter is to identify the serial numbers we have assigned to your mining claim location notices filed in this office on **February 11, 1980.**

<u>Serial Number</u>	<u>Name of Claim</u>
A MC 97284 thru A MC 97286 A MC 97287	Fayro #11 thru #13 Golden Fink

Please refer to the claim names and the serial numbers in any future correspondence.

A photocopy of your recorded Affidavit of Labor Performed or Notice of Intent to Hold for the 1979-1980 assessment year should be filed in this office on or before December 30, 1980. To be acceptable, the affidavit must show the work done during the period noon September 1, 1979 to noon September 1, 1980. No fee is required.

Sincerely,

Robert L. Peterson  
Chief, Branch of Records  
and Data Management

Enclosure:  
Regulations 43 CFR 3833

**NOTICE!!**

**These documents have been scanned!**

**Do not place un-scanned documents beneath this notice!**

**Do not remove this notice from this file!**

GPO Jacket No. 560-102  
Print Order 61540  
Rise Business Services, LLC  
Job=AZ15 8/14/2019



Box Number= AZ15228



Claim Begin-End: AMC97284-AMC97287

**3 Transfers**



AZ15228-1

AMC113312-AMC116478

DMC 97287

MICROFILMED INDEXED DEEDS PROOFED

80-20382

RECORDING REQUESTED BY

AND WHEN RECORDED MAIL THIS DEED AND, UNLESS OTHERWISE SHOWN BELOW, MAIL TAX STATEMENTS TO:

Recorded at Request of Faye Mering

JUN 17 '80 - 8 00 AM

in book 639 of Official Records, Page 86

Records of Mohave County, Arizona

By [Signature] Deputy Recorder

Joan McCall Recorder



NAME PAUL L. Roberts  
STREET ADDRESS 2821 WYANDOTTE  
CITY, STATE, ZIP LAS VEGAS, NEV. 89102

Title Order No. \_\_\_\_\_ Escrow No. \_\_\_\_\_

SPACE ABOVE THIS LINE FOR RECORDER'S USE

### QUITCLAIM DEED

EXEMPL-ARS-42-1614 Ab

THE UNDERSIGNED GRANTOR(S) DECLARE(S)

DOCUMENTARY TRANSFER TAX is \$ \_\_\_\_\_

- computed on full value of property conveyed, or
- computed on full value less value of liens or encumbrances remaining at time of sale, and

updated  
[Signature]

FOR A VALUABLE CONSIDERATION, receipt of which is hereby acknowledged,

hereby remise, release and forever quitclaim to

PAUL L. Roberts & FAYE M. Roberts  
HUSBAND & WIFE, AS JOINT TENANTS  
WITH RIGHTS OF SURVIVORSHIP

the following described real property in the

County of MOHAVE, State of California: ARIZONA

The following unpatented mining claims:  
The Golden Link described as:  
1980 ft south of the NW corner of Section 18 T29N  
R17W, thence south 660 ft, thence east 2640 ft,  
thence north 660 ft, thence west 2640 ft to  
the place of beginning containing ± 40 acres.

Dated June 12, 1980

[Signature]  
Barbara Askin

STATE OF CALIFORNIA

COUNTY OF CLARK } SS.

On 6-12-80 before me, the undersigned, a Notary Public in and for said State, personally appeared  
THOMAS O. ASKIN & BARBARA ASKIN

\_\_\_\_\_, known to me to be the person 3 whose name \_\_\_\_\_ subscribed to the within instrument and acknowledged that THEY executed the same.

WITNESS my hand and official seal.

Signature Christine A. Cowan



Notary Public - State of Nevada  
CLARK COUNTY  
**Christine A. Cowan**  
My Appointment Expires Mar. 24, 1984

(This area for official notarial seal)

MAIL TAX STATEMENTS TO

NAME ADDRESS ZIP



AMC # 97287

Ref 3833.3 Notice of transfer  
of interest from Thomas O Askin  
& Barbara Askin to Paul L & Faye M.  
Robert

*Robert J*

Golden Fink  
BOOK 601 PAGE 405  
AMC number pending.

PAUL L. Roberts  
2821 WYANDOTTE  
LAS VEGAS, Nev  
89102

RECEIVED  
B.L.M. AZ STATE OFFICE  
JUL 9 10 52 AM '80  
PHOENIX, ARIZONA

Paul J. Roberts  
2871 Wyandotte  
Las Vegas, Nev.  
89102



BLM  
arizona state office  
2400 Valley Bank center  
Phoenix, Ariz. 85073

RECEIVED  
B L M AZ STATE OFFICE  
JUL 9 10 52 AM '80  
PHOENIX, ARIZONA

87A  
10



**NOTICE!!**

**These documents have been scanned!**

**Do not place un-scanned documents beneath this notice!**

**Do not remove this notice from this file!**

GPO Jacket No. 560-102  
Print Order 61540  
Rise Business Services, LLC  
Job=AZ15 8/14/2019



Box Number= AZ15228



Claim Begin-End: AMC97284-AMC97287

**4 Annual Filings**



AZ15228-1

AMC113312-AMC116478

UNITED STATES  
DEPARTMENT OF THE INTERIOR  
BUREAU OF LAND MANAGEMENT  
**MAINTENANCE FEE WAIVER CERTIFICATION**

83

*[Handwritten Signature]*

2154  
8580  
92863  
338324  
344095  
FORM APPROVED  
OMB NO. 1004-0114  
Expires: January 31, 2020  
97284

SEE INSTRUCTIONS ON PAGE 2

- This small miner waiver is filed for the assessment year beginning on September 1, 2019 and ending on September 1, 2020
- The undersigned and all related parties owned ten or fewer mining claims, mill, or tunnel sites located and maintained on Federal lands in the United States of America on September 1, 2019
- The undersigned have performed the assessment work required by law for each mining claim listed prior to filing this waiver and understand that by filing this waiver the undersigned must file an affidavit of assessment work with the Bureau of Land Management (BLM) by the December 30th following the filing of this waiver
- The undersigned understand that if the assessment work obligation has not yet come due under 30 U.S.C. 28 (for those claims in their first assessment year only) a notice of intent to hold reciting this condition must be recorded by the December 30th following the filing of this waiver
- The undersigned understand that mill and tunnel sites may also be listed on this waiver and be waived from payment of the maintenance fee, and that a notice of intent to hold for these sites is required to be filed with the BLM by the December 30th following the filing of this waiver
- The undersigned understand and acknowledge that pursuant to 43 U.S.C. 1212 and 18 U.S.C. 1001, the filing or recording of a false, fictitious, or fraudulent document with the BLM may result in a fine of up to \$250,000, a prison term not to exceed five years, or both.
- The mining claims, mill or tunnel sites for which this waiver from payment of the maintenance fees is requested are:

CLAIM OR SITE NAME	BLM RECORDATION SERIAL NUMBER
1. Yellow Nugget	AMC 2156
2. FAYRO #1	AMC 2154
3. Golden Miss FIT	AMC 8580
4. FAYRO #2	AMC 92863
5. FAYRO #4	AMC 92865
6. FAYRO #5	AMC 92866
7. Golden Fink	AMC 97287
8. FAYRO #97	AMC 338324
9. FAYRO #3	AMC 344095
10.	

The owner(s) claimant(s) of the above mining claims and sites are:

<p><u>FAYE M. ROBERTS</u> (Owner's Name - Please Print) <u>700 AMARILLO AVE</u> (Owner's Mailing Address)</p>	<p><u>Faye M. Roberts</u> (Owner's Signature) <u>Pahrump</u> <u>NV</u> <u>89049</u> (City) (State) (Zip Code)</p>
<p><u>PAUL L. ROBERTS</u> (Owner's Name - Please Print) <u>700 AMARILLO AV</u> (Owner's Mailing Address)</p>	<p><u>Paul L. Roberts</u> (Owner's Signature) <u>Pahrump</u> <u>NV</u> <u>89049</u> (City) (State) (Zip Code)</p>
<p>_____ (Owner's Name - Please Print)</p>	<p>_____ (Owner's Signature)</p>
<p>_____ (Owner's Mailing Address)</p>	<p>_____ (City) (State) (Zip Code)</p>
<p>_____ (Owner's Name - Please Print)</p>	<p>_____ (Owner's Signature)</p>
<p>_____ (Owner's Mailing Address)</p>	<p>_____ (City) (State) (Zip Code)</p>

RECEIVED  
 PHOENIX ARIZONA  
 2019 JUN 12 P 3:03  
 MAIL STOP 9110

**ENTERED**  
**SEP 18 2019**  
 BY: *[Signature]*

*[Handwritten Signature]*



CLARITY COPY

Form 3830-2  
(January 2017)

UNITED STATES  
DEPARTMENT OF THE INTERIOR  
BUREAU OF LAND MANAGEMENT  
**MAINTENANCE FEE WAIVER CERTIFICATION**

FORM APPROVED  
OMB NO. 1004-0114  
Expires: January 31, 2020

SEE INSTRUCTIONS ON PAGE 2

1. This small miner waiver is filed for the assessment year beginning on September 1, \_\_\_\_\_ and ending on September 1, \_\_\_\_\_.
2. The undersigned and all related parties owned ten or fewer mining claims, mill, or tunnel sites located and maintained on Federal lands in the United States of America on September 1, \_\_\_\_\_.
3. The undersigned have performed the assessment work required by law for each mining claim listed prior to filing this waiver and understand that by filing this form, the undersigned must file an affidavit of assessment work with the Bureau of Land Management (BLM) by the December 30th following the filing of this waiver.
4. The undersigned understand that if the assessment work obligation has not yet come due under 30 U.S.C. 28 (for those claims in their first assessment year only), a notice of intent to hold reciting this condition must be recorded by the December 30th following the filing of this waiver.
5. The undersigned understand that mill and tunnel sites may also be listed on this waiver and be waived from payment of the maintenance fee, and that a notice of intent to hold for these sites is required to be filed with the BLM by the December 30th following the filing of this waiver.
6. The undersigned understand and acknowledge that pursuant to 43 U.S.C. 1212 and 18 U.S.C. 1001, the filing or recording of a false, fictitious, or fraudulent document with the BLM may result in a fine of up to \$250,000, a prison term not to exceed five years, or both.
7. The mining claims, mill or tunnel sites for which this waiver from payment of the maintenance fees is requested are:

CLAIM OR SITE NAME	BLM RECORDATION SERIAL NUMBER
1. Yellow Nugget	AMC 2156
2. Fayro #1	AMC 2154
3. Golden Miss Fit	AMC 8580
4. Fayro #2	AMC 92863
5. Fayro #4	AMC 92865
6. Fayro #5	AMC 92866
7. Golden Fink	AMC 97287
8. Fayro #97	AMC 338324
9. Fayro #3	AMC 344095
10.	

RECEIVED  
 BLM AUSTIN OFFICE  
 2019 JUN 12 PM 3:03  
 PHOENIX, ARIZONA

The owner(s) (claimants) of the above mining claims and sites are:

Faye M. Roberts

\_\_\_\_\_  
 (Owner's Name - Please Print)  
 700 Amarillo Ave  
 \_\_\_\_\_  
 (Owner's Mailing Address)

\_\_\_\_\_  
 (Owner's Signature)  
 Pahrump NV 89048  
 \_\_\_\_\_  
 (City) (State) (Zip Code)

Paul L. Roberts

\_\_\_\_\_  
 (Owner's Name - Please Print)  
 700 Amarillo Ave  
 \_\_\_\_\_  
 (Owner's Mailing Address)

\_\_\_\_\_  
 (Owner's Signature)  
 Pahrump NV 89048  
 \_\_\_\_\_  
 (City) (State) (Zip Code)

\_\_\_\_\_  
 (Owner's Name - Please Print)  
 \_\_\_\_\_  
 (Owner's Mailing Address)

\_\_\_\_\_  
 (Owner's Signature)  
 \_\_\_\_\_  
 (City) (State) (Zip Code)

\_\_\_\_\_  
 (Owner's Name - Please Print)  
 \_\_\_\_\_  
 (Owner's Mailing Address)

\_\_\_\_\_  
 (Owner's Signature)  
 \_\_\_\_\_  
 (City) (State) (Zip Code)

(Continued on page 2)



Form 2930-2  
(January 2017)

UNITED STATES  
DEPARTMENT OF THE INTERIOR  
BUREAU OF LAND MANAGEMENT

FORM APPROVED  
OMB NO. 1004-0114  
Expires: January 31, 2025

MAINTENANCE FEE WAIVER CERTIFICATION

SEE INSTRUCTIONS ON PAGE 2

1. This small miner waiver is filed for the assessment year beginning on September 1, 2019 and ending on September 1, 2020
2. The undersigned and all related parties owned ten or fewer mining claims, mill, or tunnel sites located and maintained on Federal lands in the United States of America on September 1, 2019
3. The undersigned have performed the assessment work required by law for each mining claim listed prior to filing this waiver and understand that by filing the undersigned must file an affidavit of assessment work with the Bureau of Land Management (BLM) by the December 30th following the filing of this
4. The undersigned understand that if the assessment work obligation has not yet come due under 30 U.S.C. 28 (for those claims in their first assessment year) a notice of intent to hold reciting this condition must be recorded by the December 30th following the filing of this waiver
5. The undersigned understand that mill and tunnel sites may also be listed on this waiver and be waived from payment of the maintenance fee, and that a notice of intent to hold for these sites is required to be filed with the BLM by the December 30th following the filing of this waiver
6. The undersigned understand and acknowledge that pursuant to 43 U.S.C. 1212 and 18 U.S.C. 1001, the filing or recording of a false, fictitious, or fraudulent document with the BLM may result in a fine of up to \$250,000, a prison term not to exceed five years, or both.
7. The mining claims, mill or tunnel sites for which this waiver from payment of the maintenance fees is requested are

CLAIM OR SITE NAME	BLM RECORDATION SERIAL NUMBER
1. Yellow Nugget	AMC 2156
2. FAYRO #1	AMC 2154
3. Golden Miss FIT	AMC 8580
4. FAYRO #2	AMC 92863
5. FAYRO #4	AMC 92865
6. FAYRO #5	AMC 92866
7. Golden FINK	AMC 97287
8. FAYRO #97	AMC 338324
9. FAYRO #3	AMC 344095
10.	

The owner(s) (claimant) of the above mining claims and sites are

FAYE M. ROBERTS  
(Owner's Name - Please Print)  
700 AMARILLO AVE  
(Owner's Mailing Address)

Faye M. Roberts  
(Owner's Signature) 89048  
Pahrump NV 896  
(City) (State) (Zip)

PAUL L. ROBERTS  
(Owner's Name - Please Print)  
700 AMARILLO AV  
(Owner's Mailing Address)

Paul L. Roberts  
(Owner's Signature) 89040  
Pahrump NV 89  
(City) (State) (Zip)

(Owner's Name - Please Print)

(Owner's Mailing Address)

(Owner's Name - Please Print)

(Owner's Mailing Address)

Paul L. Roberts  
(Owner's Signature) 89040  
Pahrump NV 89  
(City) (State) (Zip)

RECEIVED  
 BLM AZ STATE OFFICE  
 PHOENIX, ARIZONA  
 2019 JUN 12 P 3:03

(Owner's Signature)

(City) (State) (Zip)

4  
WHEN RECORDED RETURN TO:

PAUL ROBERTS  
700 WEST AMARILLO AVE  
PAHRUMP, NV 89048

  
**FEE# 2019028305**

OFFICIAL RECORDS  
OF MOHAVE COUNTY  
KRISTI BLAIR,  
COUNTY RECORDER



05/24/2019 01:13 PM Fee: \$10.00

PAGE: 1 of 4

## MAINTENANCE FEE WAIVER CERTIFICATION

RECEIVED  
DBM AZ STATE OFFICE  
2019 JUN 12 P 3:03  
PHOENIX, ARIZONA

LL

CERTIFIED MAIL



PRESS FIRMLY TO S

7016 2070 0000 3187 9289

SS FIRMLY TO SEAL



U.S. POSTAGE PAID  
PM 2-Day  
PAHRUMP, NV  
89060  
JUN 10, 19  
AMOUNT

\$13.65

R2304W120102-11

1006

85004

# PRIORITY<sup>®</sup> ★ MAIL ★



DATE OF DELIVERY SPECIFIED\*



USPS TRACKING<sup>™</sup> INCLUDED\*



INSURANCE INCLUDED\*



PICKUP AVAILABLE

\* Domestic only



Mr. Paul L. Roberts  
700 Amarillo Ave  
Pahrump, NV 89048-5511

TO:

BLM  
ONE NORTH CENTRAL AVE  
suite 800

20  
claim

Phoenix AZ

85004-4427

RECEIVED  
BLM AZ STATE OFFICE  
2019 JUN 12 P 3:02  
PHOENIX, ARIZONA

WHEN USED INTERNATIONALLY,  
A CUSTOMS DECLARATION  
LABEL MAY BE REQUIRED.



PS00001000014

EP14F July 2013  
OD: 12.5 x 9.5

VISIT US AT [USPS.COM](http://USPS.COM)<sup>®</sup>  
ORDER FREE SUPPLIES ONLINE



This envelope is made from post-consumer waste. Please recycle - again.

This packaging is the property of the U.S. Postal Service<sup>®</sup> and is provided solely for use in sending Priority Mail<sup>®</sup> shipments. Misuse may be a violation of federal law. This packaging is not for resale. EP14F © U.S. Postal Service; July 2013; All rights reserved.



When Recorded Return Document

~~DAVID G. Roberts~~  
~~1140 JANET LN~~  
~~PAHRUMP NV~~  
~~89060~~

mail back to  
PAUL L. Roberts  
700 AMARILLO AV  
PAHRUMP NV  
89048

AMC 2154  
8586  
92863  
97284  
338324  
339088  
344095  
349366  
357119  
396451  
430259

Check here is this is a change of address.

Telephone: \_\_\_\_\_

E-mail address: Phroberts1@aol.com

**AFFIDAVIT OF PERFORMANCE OF ANNUAL WORK**

1. State of Arizona, County of Mohave ss:

2. I (Name) DAVID G. Roberts


3. Reside at (Address) 1140 JANET LN

City PAHRUMP County NYC

State NV Zip 89060 being duly sworn, depose and say that I am a citizen of the United States, more than eighteen years of age, and that all of the facts set forth in this affidavit, subject to the provisions and penalties of 18 U.S.C. 1001 pertaining to the filing of false, fictitious, or fraudulent statements with the United States, are true and correct according to the best of my knowledge, information and belief.

4. Owner's name and address (If not shown in Items 1-3 above),  
CYNTHIA L. Roberts, Ian Roberts, 1140 JANET LN


5. That I am personally acquainted with the mining claim(s). The work and improvements were made by and at the expense of the owner(s) of said claim(s). Said contiguous group of claims, listed on this document, are situated in the West Basin (optional) Mining District; Mohave County, Arizona.



Line No.	AMC NUMBER	CLAIM/SITE NAME	COUNTY RECORDER DATA (If available)	TWP	RNG	SEC
1	396451	FAYRO #98A	Book 17398 Pg 488	29N	17W	18
2	349366	FAYRO #6	Book 3014 Pg 83	29N	17W	18
3	357119	Bluebird	Book 4338 Pg 285	29N	17W	19
4						
5						
6						

being closed

20 CLAIMS PAID FOR  
21 LISTED ON FORMS.  
480 NOT ENTERED  
ON AMC 396451. CLAIM  
CLOSED FOR FAILURE TO  
CURE WAIVER. DM



# 4122046

3



**AFFIDAVIT OF PERFORMANCE OF ANNUAL WORK – page 2**

BLM  
Date  
Stamp

PHOENIX, ARIZONA

2018 MAR 26 P 2:06

RECEIVED

7					
8					
9					
10					

6. That between the dates starting at 12 o'clock noon on September 1, 20 17 and ending at 12 o'clock noon on September 1, 20 18 at least \$ 2000.00 dollars worth of work and improvements were done and performed upon said claim(s) or upon one or more of a contiguous group of claims for the benefit of all, wholly or partly outside of a contiguous group of claims for the benefit of all, not including the location work.

7. That the following persons were employed to perform the work and improvements described herein: \_\_\_\_\_

DAVID G. Roberts, PAUL + FAYE Roberts, DWAYNE WATSON  
WHITE WATER MINING CO

8. That the work and improvements performed were: ROAD REPAIR, MINING EQUIPMENT

REPAIR, WATER DEV., PONDING, RECLAMATION, SECURITY, DISCOVERY DEV.  
BUILDING REPAIR + CONSTRUCTION, INSTALLATION OF MINING EQUIPMENT.


9. Dated: 2-26-18 Signature: Paul L. Roberts

SUBSCRIBED AND SWORN TO before me, a Notary Public, this 26<sup>th</sup> day of February 20 18

By: Paul Lawrence Roberts

Notary Public Q True

My Commission Expires 07-11-19



**Bureau of Land Management**  
**Arizona State Office**  
[www.blm.gov/az](http://www.blm.gov/az)

No. of Claims: \_\_\_\_\_ x \$10 = \_\_\_\_\_

Check No.: \_\_\_\_\_ Init. \_\_\_\_\_

Receipt No.: \_\_\_\_\_

**For BLM Use Only**

WHEN RECORDED RETURN TO:

PAUL L ROBERTS  
700 AMARILLO AVE  
PAHRUMP NV 86048

  
**FEE# 2018010598**

OFFICIAL RECORDS  
OF MOHAVE COUNTY  
KRISTI BLAIR,  
COUNTY RECORDER



03/02/2018 03:43 PM Fee: \$15.00

PAGE: 1 of 3

## AFFIDAVIT OF PERFORMANCE OF ANNUAL WORK

PHOENIX, ARIZONA

2018 MAR 26 P 2:06

RECEIVED  
ALM / ... OFFICE



When Recorded Return Document to:

FAYE M. Roberts  
700 Amarillo Av.  
Pahrump NV  
89048

  
**FEE# 2018010597**

OFFICIAL RECORDS  
OF MOHAVE COUNTY  
KRISTI BLAIR,  
COUNTY RECORDER



03/02/2018 03:43 PM Fee: \$15.00

PAGE: 1 of 2

Check here is this is a change of address.

Telephone: 702-280-0000

E-mail address: Phroberts1@aol.com

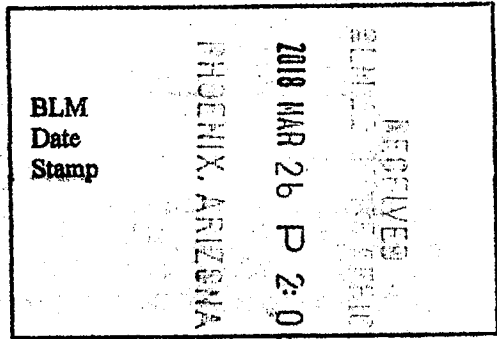
**AFFIDAVIT OF PERFORMANCE OF ANNUAL WORK**

1. State of Arizona, County of Mohave ss:

2. I (Name) Larry W. Roberts

3. Reside at (Address) 3391 Hardy Lv

City Pahrump County NV



State NV zip 89048 being duly sworn, depose and say that I am a citizen of the United States, more than eighteen years of age, and that all of the facts set forth in this affidavit, subject to the provisions and penalties of 18 U.S.C. 1001 pertaining to the filing of false, fictitious, or fraudulent statements with the United States, are true and correct according to the best of my knowledge, information and belief.

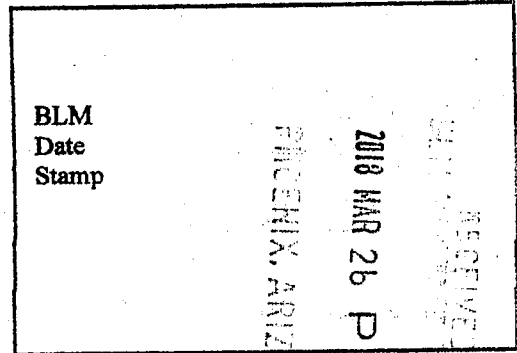
4. Owner's name and address (If not shown in Items 1-3 above). Barbra Lagha,  
David Roberts, Cynthia Roberts, 1140 Janet Ln,  
Pahrump NV, 89060

5. That I am personally acquainted with the mining claim(s). The work and improvements were made by and at the expense of the owner(s) of said claim(s). Said contiguous group of claims, listed on this document, are situated in the

Lost Basin (optional) Mining District; Mohave County, Arizona.

Line No.	AMC NUMBER	CLAIM/SITE NAME	COUNTY RECORDER DATA (if available)	TWP	RNG	SEC
1	430259	FAYRO 14A	2014046857	29N	18W	24
2	430260	FAYRO 14B	2014046858	29N	18W	24
3	430261	FAYRO 15A	2014046859	29N	18W	24
4	430262	FAYRO 15B	2014046860	29N	18W	24
5	430263	FAYRO 16A	2014046861	29N	18W	24
6	430264	FAYRO 16B	2014046862	29N	18W	24

9



7	430265	FAYRO 17C	2014046863	29N	18W	24
8	339088	FAYRO 17A	BK 2641 Pg 798	29N	18W	24
9	338325	FAYRO 98	2014037938	29N	17W	18
10						

6. That between the dates starting at 12 o'clock noon on September 1, 20 17 and ending at 12 o'clock noon on September 1, 20 18 at least \$ 20,000.00 dollars worth of work and improvements were done and performed upon said claim(s) or upon one or more of a contiguous group of claims for the benefit of all, wholly or partly outside of a contiguous group of claims for the benefit of all, not including the location work.

7. That the following persons were employed to perform the work and improvements described herein: \_\_\_\_\_

Barry Roberts, David Roberts, Cindy Roberts, DWAYNE WATSON,  
White Water Mining Co,

8. That the work and improvements performed were: WATCHMAN, Road construction & repair,  
INSTALLATION OF MINING MACHINERY, Buildings, Assessment work  
meals: Water Pond dev. & repair


9. Dated: 2-26-18 Signature: Paul L. Roberts

SUBSCRIBED AND SWORN TO before me, a Notary Public, this 26<sup>th</sup> day of February 20 18

By: Paul Lawrence Roberts

Notary Public A True

My Commission Expires 07-11-19



Bureau of Land Management  
Arizona State Office  
[www.blm.gov/az](http://www.blm.gov/az)

No. of Claims: \_\_\_\_\_ x \$10 = \_\_\_\_\_  
 Check No.: \_\_\_\_\_ Init. \_\_\_\_\_  
 Receipt No.: \_\_\_\_\_  
 For BLM Use Only

When Recorded Return Document to

PAUL L. Roberts

700 AMARILLO AV  
PAHRUMP NV 89048

Check here is this is a change of address.

Telephone: 702-876-3907

E-mail address: P6roberts@aol.com

  
**FEE# 2018010596**

OFFICIAL RECORDS  
OF MOHAVE COUNTY  
KRISTI BLAIR,  
COUNTY RECORDER



03/02/2018 03:43 PM Fee: \$15.00

PAGE: 1 of 2

**AFFIDAVIT OF PERFORMANCE OF ANNUAL WORK**

1. State of Arizona, County of Mohave ss:

2. I (Name) PAUL L. Roberts

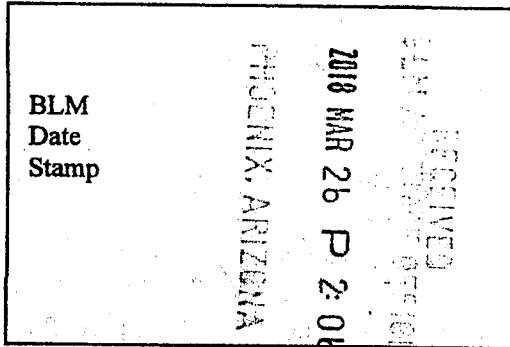
3. Reside at (Address) 700 AMARILLO AVE.

City PAHRUMP County NVE

State NV zip 89048 being duly sworn, depose and say that I am a citizen of the United States, more than eighteen years of age, and that all of the facts set forth in this affidavit, subject to the provisions and penalties of 18 U.S.C. 1001 pertaining to the filing of false, fictitious, or fraudulent statements with the United States, are true and correct according to the best of my knowledge, information and belief.

4. Owner's name and address (if not shown in Items 1-3 above).  
FAYE M. Roberts

5. That I am personally acquainted with the mining claim(s). The work and improvements were made by and at the expense of the owner(s) of said claim(s). Said contiguous group of claims, listed on this document, are situated in the HOST BASIN (optional) Mining District; MOHAVE County, Arizona.



Line No.	AMC NUMBER	CLAIM/SITE NAME	COUNTY RECORDER DATA (If available)	TWP	RNG	SEC
1	338324	FAYRO #97	2/14/11 PAGE 1+2	29N	17W	18
2	2154	FAYRO #1	"	29N	17W	18
3	2156	YELLOW NUGGET	"	29N	17W	18
4	8580	GOLDEN MISS-FIT	"	29N	17W	18
5	92863	FAYRO #2	"	29N	17W	18
6	92865	FAYRO #4	"	29N	17W	18



BLM  
Date  
Stamp

PHOENIX, ARIZONA

2018 MAR 26 P 2:05

RECEIVED

7	92866	FAYRO # 5	2-14-11 Page 1+2	29N	17W	18
8	97287	GOLDEN FINK	"	29N	17W	18
9	349366	FAYRO # 6	"	29N	17W	18
10	344095	FAYRO # 3	"	29N	17W	18

*Robert* (written vertically on the left side of the table)

*Job DAVID* (written vertically on the right side of the table)

6. That between the dates starting at 12 o'clock noon on September 1, 20 17 and ending at 12 o'clock noon on September 1, 20 18 at least \$ 50,000.00 dollars worth of work and improvements were done and performed upon said claim(s) or upon one or more of a contiguous group of claims for the benefit of all, wholly or partly outside of a contiguous group of claims for the benefit of all, not including the location work.

7. That the following persons were employed to perform the work and improvements described herein: \_\_\_\_\_

PAUL ROBERTS, FAYE ROBERTS, DWAYNE WATSON, LARRY ROBERTS, DAVID ROBERTS, WHITE WATER MINING etc.

8. That the work and improvements performed were: WATCHMAN, MAINTENANCE OF ROADS

ASSESSMENT WORK, BUILDINGS, MEALS, MINING MACHINE CONSTRUCTION  
STOCK PILE ORC, WATER STORAGE


9. Dated: 2-26-18 Signature: Paul L. Roberts

SUBSCRIBED AND SWORN TO before me, a Notary Public, this 26<sup>th</sup> day of February 20 18

By: Paul Lawrence Roberts

Notary Public A. True

My Commission Expires 07-11-19



Bureau of Land Management  
Arizona State Office  
[www.blm.gov/az](http://www.blm.gov/az)

No. of Claims: \_\_\_\_\_ x \$10 = \_\_\_\_\_

Check No.: \_\_\_\_\_ Init. \_\_\_\_\_

Receipt No.: \_\_\_\_\_

For BLM Use Only



**FEE# 2018010601**

OFFICIAL RECORDS  
OF MOHAVE COUNTY  
KRISTI BLAIR,  
COUNTY RECORDER



03/02/2018 03:43 PM Fee: \$10.00

PAGE: 1 of 2

WHEN RECORDED RETURN TO:

PAUL L ROBERTS  
700 AMARILLO AVE  
PAHRUMP NV 89048

**MAINTENANCE FEE WAIVER  
CERTIFICATION**

RECEIVED  
BLM RECORDS OFFICE  
2018 MAR 26 P 2:06  
PHOENIX, ARIZONA



**FEE# 2018010599**

WHEN RECORDED RETURN TO:

PAUL L ROBERTS  
700 AMARILLO AVE  
PAHRUMP NV 89048

OFFICIAL RECORDS  
OF MOHAVE COUNTY  
KRISTI BLAIR,  
COUNTY RECORDER



03/02/2018 03:43 PM Fee: \$10.00

PAGE: 1 of 2

# MAINTENANCE FEE WAIVER CERTIFICATION

PHOENIX, ARIZONA

2018 MAR 26 P 2:06

RECEIVED  
MAR 27 10 51 AM '18



2

**FEE# 2018010600**

WHEN RECORDED RETURN TO:

PAUL L ROBERTS  
700 AMARILLO AVE  
PAHRUMP NV 89048

OFFICIAL RECORDS  
OF MOHAVE COUNTY  
KRISTI BLAIR,  
COUNTY RECORDER



03/02/2018 03:43 PM Fee: \$10.00

PAGE: 1 of 2

# MAINTENANCE FEE WAIVER CERTIFICATION

RECEIVED  
DEPT. OF RECORDS & CLERK  
2018 MAR 26 P 2:07  
PHOENIX, ARIZONA



Mr. & Mrs. Paul Roberts  
700 W. Amarillo Ave.  
Pahrump, NV 89048-5511

CERTIFIED MAIL



7015 1520 0000 2793 3968



1000



85004

U.S. POSTAGE  
PAID  
PAHRUMP, NV  
89048  
MAR 23 18  
AMOUNT

**\$7.62**  
R2304W120958-15

RECEIVED

2018 MAR 26 P 2:00

PHOENIX, ARIZONA

U.S. Dept of Interior  
BLM

ARIZONA STATE OFFICE

1 North Central Ave, Suite 900  
Phoenix, AZ.

85004



**United States Department of the Interior**  
**Bureau of Land Management**  
 DIV OF LANDS, MINRLS & ENERGY  
 ONE N CENTRAL AVE  
 PHOENIX, AZ 85004 -4427  
 Phone: 602-417-9200

Receipt

No: 4122046

<b>Transaction #:</b> 4235570	
<b>Date of Transaction:</b> 03/27/2018	
<b>CUSTOMER:</b>	
PAUL ROBERTS 700 W AMARILLO AVE PAHRUMP,NV 89048-5511 US	

LINE #	QTY	DESCRIPTION	REMARKS	UNIT PRICE	TOTAL
1	1.00	LOCATABLE MINERALS / MINING CLAIMS- NOT NEW-UNADJUD,ONE AUTH NO. ONLY / MINING CLAIM MONEY RECEIVED <b>CASES: AMC349366/\$200.00</b>	POL 2018/22 <i>20</i>	- n/a -	200.00
<b>TOTAL:</b>					<b>\$200.00</b>

PAYMENT INFORMATION			
1	AMOUNT:	200.00	POSTMARKED: N/A
	TYPE:	CHECK	RECEIVED: 03/26/2018*
	CHECK NO:	7866	
	NAME:	ROBERTS, PAUL 700 W AMARILLO AVE PAHRUMP NV 89048-5511 US	

REMARKS

This receipt was generated by the automated BLM Collections and Billing System and is a paper representation of a portion of the official electronic record contained therein.



**DEPARTMENT OF THE INTERIOR  
BUREAU OF LAND MANAGEMENT  
MINING CLAIMS**

**MC Customer Information - With Serial No. and Claim Name  
ACTIVE CLAIMS**

Admin State: AZ  
Geo State: AZ

LAGHA BARBARA  
3391 W HARDY LN  
PAHRUMP, NV 89048-2816

CUSTOMER ID: 2375376

<u>Serial No.</u>	<u>Claim Name/Number</u>	<u>Lead Serial No.</u>	<u>Disposition</u>
AMC430259	FAYRO # 14A	AMC430259	ACTIVE
AMC430260	FAYRO # 14B	AMC430259	ACTIVE
AMC430261	FAYRO # 15A	AMC430259	ACTIVE
AMC430262	FAYRO # 15B	AMC430259	ACTIVE
AMC430263	FAYRO # 16A	AMC430259	ACTIVE
AMC430264	FAYRO # 16B	AMC430259	ACTIVE
AMC430265	FAYRO # 17C	AMC430259	ACTIVE

Number of ACTIVE cases: 7

ROBERTS CYNTHIA L  
1140 JANET LN  
PAHRUMP, NV 89060-3234

CUSTOMER ID: 2281463

<u>Serial No.</u>	<u>Claim Name/Number</u>	<u>Lead Serial No.</u>	<u>Disposition</u>
AMC396451	FAYRO 98A	AMC396451	ACTIVE
AMC430259	FAYRO # 14A	AMC430259	ACTIVE
AMC430260	FAYRO # 14B	AMC430259	ACTIVE
AMC430261	FAYRO # 15A	AMC430259	ACTIVE
AMC430262	FAYRO # 15B	AMC430259	ACTIVE
AMC430263	FAYRO # 16A	AMC430259	ACTIVE
AMC430264	FAYRO # 16B	AMC430259	ACTIVE
AMC430265	FAYRO # 17C	AMC430259	ACTIVE

Number of ACTIVE cases: 8

ROBERTS DAVID G  
1140 JANET LN  
PAHRUMP, NV 89060-3234

CUSTOMER ID: 2118598

<u>Serial No.</u>	<u>Claim Name/Number</u>	<u>Lead Serial No.</u>	<u>Disposition</u>
AMC349366	FAYRO #6	AMC349366	ACTIVE
AMC357119	BLUEBIRD	AMC357119	ACTIVE
AMC396451	FAYRO 98A	AMC396451	ACTIVE
AMC430259	FAYRO # 14A	AMC430259	ACTIVE
AMC430260	FAYRO # 14B	AMC430259	ACTIVE
AMC430261	FAYRO # 15A	AMC430259	ACTIVE
AMC430262	FAYRO # 15B	AMC430259	ACTIVE
AMC430263	FAYRO # 16A	AMC430259	ACTIVE
AMC430264	FAYRO # 16B	AMC430259	ACTIVE
AMC430265	FAYRO # 17C	AMC430259	ACTIVE

Number of ACTIVE cases: 10

ROBERTS FAYE M  
700 AMARILLO AVE  
PAHRUMP, NV 89048-5511

CUSTOMER ID: 61652

<u>Serial No.</u>	<u>Claim Name/Number</u>	<u>Lead Serial No.</u>	<u>Disposition</u>
AMC2154	FAYRO #1 <i>40 ACRES</i>	AMC2154	ACTIVE
AMC2156	YELLOW NUGGET <i>40 ACRES</i>	AMC2154	ACTIVE
AMC338324	FAYRO 97 <i>30 ACRES</i>	AMC338324	ACTIVE

**DEPARTMENT OF THE INTERIOR  
BUREAU OF LAND MANAGEMENT  
MINING CLAIMS**

**MC Customer Information - With Serial No. and Claim Name  
ACTIVE CLAIMS**

<u>Serial No.</u>	<u>Claim Name/Number</u>	<u>Lead Serial No.</u>	<u>Disposition</u>
AMC344095	FAYRO #3 <i>40 ACRES</i>	AMC344095	ACTIVE
AMC8580	GOLDEN MISS FIT <i>40 ACRES</i>	AMC8580	ACTIVE
AMC92863	FAYRO #2 <i>40</i>	AMC92863	ACTIVE
AMC92865	FAYRO #4 <i>30</i>	AMC92863	ACTIVE
AMC92866	FAYRO #5 <i>40</i>	AMC92863	ACTIVE
AMC97287	GOLDEN FINK <i>40</i>	AMC97284	ACTIVE

Number of ACTIVE cases: 9

**ROBERTS IAN M  
1140 JANET LN  
PAHRUMP, NV 89060-3234**

CUSTOMER ID: 2281462

<u>Serial No.</u>	<u>Claim Name/Number</u>	<u>Lead Serial No.</u>	<u>Disposition</u>
AMC396451	FAYRO 98A	AMC396451	ACTIVE

Number of ACTIVE cases: 1

**ROBERTS LARRY W  
3391 W HARDY LN  
PAHRUMP, NV 89048-2816**

CUSTOMER ID: 61708

<u>Serial No.</u>	<u>Claim Name/Number</u>	<u>Lead Serial No.</u>	<u>Disposition</u>
AMC338325	FAYRO 98	AMC338324	ACTIVE
AMC339088	FAYRO #17A	AMC339088	ACTIVE
AMC430259	FAYRO # 14A	AMC430259	ACTIVE
AMC430260	FAYRO # 14B	AMC430259	ACTIVE
AMC430261	FAYRO # 15A	AMC430259	ACTIVE
AMC430262	FAYRO # 15B	AMC430259	ACTIVE
AMC430263	FAYRO # 16A	AMC430259	ACTIVE
AMC430264	FAYRO # 16B	AMC430259	ACTIVE
AMC430265	FAYRO # 17C	AMC430259	ACTIVE

Number of ACTIVE cases: 9

**ROBERTS PAUL L  
700 AMARILLO AVE  
PAHRUMP, NV 89048-5511**

CUSTOMER ID: 61786

<u>Serial No.</u>	<u>Claim Name/Number</u>	<u>Lead Serial No.</u>	<u>Disposition</u>
AMC2154	FAYRO #1 <i>40 ACRES</i>	AMC2154	ACTIVE
AMC2156	YELLOW NUGGET <i>40 ACRES</i>	AMC2154	ACTIVE
AMC338324	FAYRO 97 <i>30 ACRES</i>	AMC338324	ACTIVE
AMC344095	FAYRO #3 <i>40 ACRES</i>	AMC344095	ACTIVE
AMC8580	GOLDEN MISS FIT <i>40 ACRES</i>	AMC8580	ACTIVE
AMC92863	FAYRO #2 <i>40</i>	AMC92863	ACTIVE
AMC92865	FAYRO #4 <i>30</i>	AMC92863	ACTIVE
AMC92866	FAYRO #5 <i>40</i>	AMC92863	ACTIVE
AMC97287	GOLDEN FINK <i>40</i>	AMC97284	ACTIVE

Number of ACTIVE cases: 9

UNITED STATES  
DEPARTMENT OF THE INTERIOR  
BUREAU OF LAND MANAGEMENT  
**MAINTENANCE FEE WAIVER CERTIFICATION**

20 *JMR*

2154  
8580 92863  
FORM APPROVED  
OMB NO. 1004-0114  
Expires: October 31, 2016

SEE INSTRUCTIONS ON PAGE 2

97284 338324

- This small miner waiver is filed for the assessment year beginning on September 1, 2018 and ending on September 1, 2019. 344095
- The undersigned and all related parties owned ten or fewer mining claims, mill, or tunnel sites located and maintained on Federal lands in the United States of America on September 1, 2018.
- The undersigned have performed the assessment work required by law for each mining claim listed prior to filing this waiver and understand that by filing this form, the undersigned must file an affidavit of assessment work with the Bureau of Land Management (BLM) by the December 30th following the filing of this waiver.
- The undersigned understand that if the assessment work obligation has not yet come due under 30 U.S.C. 28 (for those claims in their first assessment year only), a notice of intent to hold reciting this condition must be recorded by the December 30th following the filing of this waiver.
- The undersigned understand that mill and tunnel sites may also be listed on this waiver and be waived from payment of the maintenance fee, and that a notice of intent to hold for these sites is required to be filed with the BLM by the December 30th following the filing of this waiver.
- The undersigned understand and acknowledge that pursuant to 43 U.S.C. 1212 and 18 U.S.C. 1001, the filing or recording of a false, fictitious, or fraudulent document with the BLM may result in a fine of up to \$250,000, a prison term not to exceed five years, or both.
- The mining claims, mill or tunnel sites for which this waiver from payment of the maintenance fees is requested are:

CLAIM OR SITE NAME	BLM RECORDATION SERIAL NUMBER
1. Yellow Nugget	AMC 2156
2. Fayro #1	AMC 2154
3. Golden Miss Fit	AMC 8580
4. Fayro #2	AMC 92863
5. Fayro #4	AMC 92865
6. Fayro #5	AMC 92866
7. Golden Fink	AMC 97287
8. Fayro #97	AMC 338324
9. Fayro #3	AMC 344095
10.	

RECEIVED  
2018 MAR 26 P 2:07  
PHOENIX ARIZONA

The owner(s) (claimants) of the above mining claims and sites are:

Faye M. Roberts  
(Owner's Name - Please Print)  
700 Amarillo Ave  
(Owner's Mailing Address)

*Faye M. Roberts*  
(Owner's Signature)  
Pahrump NV 89048  
(City) (State) (Zip Code)

Paul L. Roberts  
(Owner's Name - Please Print)  
700 Amarillo Ave  
(Owner's Mailing Address)

*Paul L. Roberts*  
(Owner's Signature)  
Pahrump NV 89048  
(City) (State) (Zip Code)

(Owner's Name - Please Print)  
  
(Owner's Mailing Address)

(Owner's Signature)  
  
(City) (State) (Zip Code)

(Owner's Name - Please Print)  
  
(Owner's Mailing Address)

*2129483*  
**ENTERED**  
SEP 07 2018  
(Owner's Signature)  
BY: *[Signature]*  
(City) (State) (Zip Code)



UNITED STATES  
DEPARTMENT OF THE INTERIOR  
BUREAU OF LAND MANAGEMENT  
MAINTENANCE FEE WAIVER CERTIFICATION

20 

FORM APPROVED  
OMB NO. 1004-0114  
Expires: January 31, 2020

SEE INSTRUCTIONS ON PAGE 2

- This small miner waiver is filed for the assessment year beginning on September 1, 2018 and ending on September 1, 2019.
- The undersigned and all related parties owned ten or fewer mining claims, mill, or tunnel sites located and maintained on Federal lands in the United States of America on September 1, 2018.
- The undersigned have performed the assessment work required by law for each mining claim listed prior to filing this waiver and understand that by filing this form the undersigned must file an affidavit of assessment work with the Bureau of Land Management (BLM) by the December 30th following the filing of this waiver.
- The undersigned understand that if the assessment work obligation has not yet come due under 30 U.S.C. 28 (for those claims in their first assessment year only), a notice of intent to hold reciting this condition must be recorded by the December 30th following the filing of this waiver.
- The undersigned understand that mill and tunnel sites may also be listed on this waiver and be waived from payment of the maintenance fee, and that a notice of intent to hold for these sites is required to be filed with the BLM by the December 30th following the filing of this waiver.
- The undersigned understand and acknowledge that pursuant to 43 U.S.C. 1212 and 18 U.S.C. 1001, the filing or recording of a false, fictitious, or fraudulent document with the BLM may result in a fine of up to \$250,000, a prison term not to exceed five years, or both.
- The mining claims, mill or tunnel sites for which this waiver from payment of the maintenance fees is requested are:

CLAIM OR SITE NAME	BLM RECORDATION SERIAL NUMBER
1. Yellow Nugget	AMC 2158
2. FAYVO #1	AMC 2154
3. Golden Miss Fit	AMC 8580
4. FAYVO #2	AMC 92863
5. FAYVO #4	AMC 92865
6. FAYVO #5	AMC 92866
7. Golden Fink	AMC 97287
8. FAYVO #97	AMC 338324
9. FAYVO #3	AMC 344095
10.	

RECEIVED  
BLM ARIZONA  
NOV 19 9 51 AM '18

The owner(s) (claimants) of the above mining claims and sites are:

FAYE M. ROBERTS  
(Owner's Name - Please Print)  
700 AMARILLO AVE  
(Owner's Mailing Address)

Faye M. Roberts  
(Owner's Signature)  
Pahrump NV 89048  
(City) (State) (Zip Code)

PAUL L. ROBERTS  
(Owner's Name - Please Print)  
700 AMARILLO AV  
(Owner's Mailing Address)

Paul L. Roberts  
(Owner's Signature)  
Pahrump NV 89048  
(City) (State) (Zip Code)

\_\_\_\_\_  
(Owner's Name - Please Print)  
\_\_\_\_\_  
(Owner's Mailing Address)

\_\_\_\_\_  
(Owner's Signature)  
\_\_\_\_\_  
(City) (State) (Zip Code)

\_\_\_\_\_  
(Owner's Name - Please Print)  
\_\_\_\_\_  
(Owner's Mailing Address)

\_\_\_\_\_  
(Owner's Signature)  
\_\_\_\_\_  
(City) (State) (Zip Code)

_____ (Owner's Name - Please Print)	_____ (Owner's Signature)		
_____ (Owner's Mailing Address)	_____ (City)	_____ (State)	_____ (Zip Code)
-----			
_____ (Owner's Name - Please Print)	_____ (Owner's Signature)		
_____ (Owner's Mailing Address)	_____ (City)	_____ (State)	_____ (Zip Code)
-----			
_____ (Owner's Name - Please Print)	_____ (Owner's Signature)		
_____ (Owner's Mailing Address)	_____ (City)	_____ (State)	_____ (Zip Code)
-----			
_____ (Owner's Name - Please Print)	_____ (Owner's Signature)		
_____ (Owner's Mailing Address)	_____ (City)	_____ (State)	_____ (Zip Code)

18 U.S.C. 1001 and 43 U.S.C. 1212 make it a crime for any person knowingly and willfully to make to any department or agency of the United States any false, fictitious or fraudulent statements or representations as to any matter within its jurisdiction.

**INSTRUCTIONS**

1. This certification is made under the provisions of 43 U.S.C. § 1744 and 30 U.S.C. §28-28k and the regulations thereunder (43 CFR Part 3830).
2. The claimant(s) must fill in the dates in paragraph 1 for the beginning and ending of the assessment year for which this waiver is sought.
3. The claimant(s) must fill in the date in paragraph 2 for the beginning of the assessment year for which this waiver is sought.
4. All claim and site names and BLM serial numbers must be listed for the mining claims, mill sites, and tunnel sites for which the waiver is sought.
5. All owners of the mining claims, mill sites, and tunnel sites and their addresses must be given.
6. This waiver form must be signed by all the claimants or their designated agent, in original form. If an agent is designated, a notarized designation of agent, signed by all of the claimants with proper address given, must be submitted with this waiver.
7. This form must be filed no later than September 1st for the upcoming assessment year in the BLM State Office where the mining claims or sites are recorded, or the waiver cannot be granted by the BLM. (Example: To obtain a waiver for the assessment year 2012, which begins on September 1, 2011, you must qualify for and file for a waiver no later than September 1, 2011, in the proper BLM State Office.)
8. For all mining claims which require assessment work, you must record an affidavit of labor on or before the December 30th immediately following the filing of this waiver. For all other mining claims or sites waived, you must record a notice of intent to hold on or before the December 30th immediately following the filing of this waiver.
9. Mill and tunnel sites may also be listed on this waiver and be waived from payment of the maintenance fee. A notice of intent to hold for these sites is required to be filed by the December 30th following the filing of this waiver.

RECEIVED  
 BLM AZ STATE OFFICE  
 2010 NOV 10 P 2:53  
 PHOENIX, ARIZONA

FOR OFFICIAL USE ONLY



# United States Department of the Interior

BUREAU OF LAND MANAGEMENT

Arizona State Office

One North Central Avenue, Suite 800

Phoenix, Arizona 85004-4427

www.blm.gov/az/

OCT 19 2018



PHOENIX, ARIZONA

2018 NOV 19 P 2:54

RECEIVED  
BLM AZ STATE OFFICE

In Reply Refer To:

3800 (9200) RM

AMC2154, AMC8580, AMC92863, AMC97284, AMC338324, AMC344095

CERTIFIED MAIL - RETURN RECEIPT REQUESTED No. 9214 8901 9403 8373 6881 11

## NOTICE

PAUL AND FAYE ROBERTS  
700 AMARILLO AVE  
PAHRUMP, NV 89048-5511

This Notice Affects Those Claims  
Shown in the Block Below.

AMC2154, AMC2156, AMC8580, AMC92863, AMC92865, AMC92866, AMC97287,  
AMC338324, AMC344095  
FAYRO #1, YELLOW NUGGET, GOLDEN MISS FIT, FAYRO #2, FAYRO #4, FAYRO #5,  
GOLDEN FINK, FAYRO #97, FAYRO #3

### Maintenance Fee Waiver Held for Rejection

This office received the Maintenance Fee Waiver Certification (waiver) for the above listed mining claim(s). The waiver is not properly completed and does not meet the annual filing requirements.

In accordance with 43 Code of Federal Regulations (CFR) 3835.10, the name, address, and original signatures of all owners of the mining claim must be included on the waiver form. Please correct the discrepancy as noted below:

The waiver was filed on a form that has expired. You must provide the waiver information on the enclosed current form.

In order to correct the defect in the waiver, per 43 CFR 3835.93, you must provide this office with the requested information within 60 days of your receipt of this notice. If you are unable to provide this information, you have the option of paying the annual maintenance fee of \$155 per claim (\$155 per 20 acres for placer claims larger than 20 acres). If we do not receive the



10-16-2018

In Reply Refer to 3800(9200)RM

In response, we have provided  
the "up to date waiver Certification"  
with "Expires Jan. 31 2020"

Please excuse my writing  
my computer is down. Bill  
Sates owes me a lot of  
money!

PHOENIX, ARIZONA

NOV 19 P 2:54

RECEIVED  
BLM AZ STATE OFFICE

Paul J. Roberts

For Mr. Roberts

775-727-7199

cell  
or  
702-876-3907



Paul Roberts  
700 Amarillo Ave.  
Pahrump, NV 89048-5511

**CERTIFIED MAIL**



7016 2070 0000 3187 9258

*BLM  
arizona state office  
one north central ave, suite 800  
Phoenix, az.*

PHOENIX, ARIZONA

**RETURN RECEIVED  
REQUESTED**  
NOV 19 P 2:54

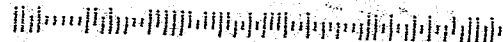
U.S. POSTAGE PAID  
FCM LETTER  
PAHRUMP, NV  
89048  
NOV 14, 18  
AMOUNT

**\$6.70**

85004-4427

R2304W120958-21

8500494427 0041



AMC 349366  
396451  
357119  
338324  
344095  
2154  
8580  
92863  
97284  
339088  
430259

UNITED STATES POSTAL SERVICE

Retail

P

US POSTAGE PAID  
\$6.65

PRESS FIRMLY TO SEAL

PRIORITY MAIL  
POSTAGE REQUIRED

Origin: 89048  
Destination: 85004  
0 Lb 3.20 Oz  
Apr 15, 17  
3184800320-07


1024

PRIORITY MAIL <sup>®</sup>2-Day

Expected Delivery Day: 04/17/2017

C041

USPS TRACKING NUMBER



9505 5100 5167 7105 1455 26

FROM:



Mr. Paul Roberts  
700 Amarillo Ave.  
Pahrump, NV 89048

TO:

BLM

1 NORTH CENTRAL AVE. SUITE  
800

PHOENIX, AZ, 85004

(see notes  
in products)

WHEN USED INTERNATIONALLY,  
A CUSTOMS DECLARATION  
LABEL MAY BE REQUIRED.

RECEIVED  
2017 APR 17 P 3:21  
PHOENIX, ARIZONA



PS00001000014

EP14F July 2013  
OD: 12.5 x 9.5

VISIT US AT USPS.COM<sup>®</sup>  
ORDER FREE SUPPLIES ONLINE

UNITED STATES  
POSTAL SERVICE

This envelope is made from post-consumer waste. Please recycle - again.

This packaging is the property of the U.S. Postal Service<sup>®</sup> and is provided solely for use in sending Priority Mail<sup>®</sup> shipments. Misuse may be a violation of federal law. This packaging is not for resale. EP14F © U.S. Postal Service, July 2013; All rights reserved.



UNITED STATES  
DEPARTMENT OF THE INTERIOR  
BUREAU OF LAND MANAGEMENT

15

*JMC*

349366  
396451  
357119

FORM APPROVED  
OMB NO. 1004-0114  
Expires: October 31, 2016

**MAINTENANCE FEE WAIVER CERTIFICATION**

SEE INSTRUCTIONS ON PAGE 2

- This small miner waiver is filed for the assessment year beginning on September 1, 2017 and ending on September 1, 2018.
- The undersigned and all related parties owned ten or fewer mining claims, mill, or tunnel sites located and maintained on Federal lands in the United States of America on September 1, 2017.
- The undersigned have performed the assessment work required by law for each mining claim listed prior to filing this waiver and understand that by filing this form, the undersigned must file an affidavit of assessment work with the Bureau of Land Management (BLM) by the December 30th following the filing of this waiver.
- The undersigned understand that if the assessment work obligation has not yet come due under 30 U.S.C. 28 (for those claims in their first assessment year only), a notice of intent to hold reciting this condition must be recorded by the December 30th following the filing of this waiver.
- The undersigned understand that mill and tunnel sites may also be listed on this waiver and be waived from payment of the maintenance fee, and that a notice of intent to hold for these sites is required to be filed with the BLM by the December 30th following the filing of this waiver.
- The undersigned understand and acknowledge that pursuant to 43 U.S.C. 1212 and 18 U.S.C. 1001, the filing or recording of a false, fictitious, or fraudulent document with the BLM may result in a fine of up to \$250,000, a prison term not to exceed five years, or both.
- The mining claims, mill or tunnel sites for which this waiver from payment of the maintenance fees is requested are:

CLAIM OR SITE NAME	BLM RECORDATION SERIAL NUMBER
1. Fayro #6	AMC 349366 <span style="float: right;">20,66 A</span>
2. Fayro #98A	AMC 396451 <span style="float: right;">100 A</span>
3. Bluebird	AMC 357119 <span style="float: right;">20,66 A</span>
4.	
5.	
6.	
7.	
8.	
9.	
10.	

2017 APR 17 P 3:25  
 PHOENIX, ARIZONA

The owner(s) (claimants) of the above mining claims and sites are:

*NW check*  
*10x*

David G. Roberts ✓  
(Owner's Name - Please Print)  
1140 Janet Ln ✓  
(Owner's Mailing Address)

*David G. Roberts*  
(Owner's Signature)  
Pahrump NV 89060  
(City) (State) (Zip Code)

*8x*

Cynthia L. Roberts ✓  
(Owner's Name - Please Print)  
1140 Janet Ln  
(Owner's Mailing Address)

*Cynthia L. Roberts*  
(Owner's Signature)  
Pahrump NV 89060  
(City) (State) (Zip Code)

*1x*

Ian Roberts ✓  
(Owner's Name - Please Print)  
1140 Janet Ln  
(Owner's Mailing Address)

*Ian Roberts clear Robert*  
(Owner's Signature)  
Pahrump NV 89060  
(City) (State) (Zip Code)

(Owner's Name - Please Print)  
(Owner's Mailing Address)

(Owner's Signature)  
(City) (State) (Zip Code)

**ENTERED**  
AC 483  
SEP 01 2017  
BY: *LB*

UNITED STATES DEPARTMENT OF THE INTERIOR  
BUREAU OF LAND MANAGEMENT

MC NATIONWIDE CLAIMANT LISTING  
September 01, 2017

Cust	AZ CLAIMANT	National Total
ROBERTS CYNTHIA L 1140 JANET LN PAHRUMP, NV 89060-3234	8	8
ROBERTS DAVID G 1140 JANET LN PAHRUMP, NV 89060-3234	10	10
ROBERTS IAN M 1140 JANET LN PAHRUMP, NV 89060-3234	1	1



396451  
349366  
357119

When Recorded Return Document to:  
DAVID G. Roberts  
1140 JANCT LN  
PAHRUMP NV  
89060

**FEE# 2017011759**

OFFICIAL RECORDS  
OF MOHAVE COUNTY  
KRISTI BLAIR,  
COUNTY RECORDER



03/13/2017 03:13 PM Fee: \$15.00

PAGE: 1 of 2

Check here is this is a change of address.

Telephone: \_\_\_\_\_

E-mail address: Plu roberts1@aol.com

**AFFIDAVIT OF PERFORMANCE OF ANNUAL WORK**

1. State of Arizona, County of Mohave ss:

2. I (Name) DAVID G. Roberts

3. Reside at (Address) 1140 JANET LN

City PAHRUMP County NYC

BLM  
Date  
Stamp

2017 APR 17 P 3:24

PHOENIX, ARIZONA

State NV Zip 89060 being duly sworn, depose and say that I am a citizen of the United States, more than eighteen years of age, and that all of the facts set forth in this affidavit, subject to the provisions and penalties of 18 U.S.C. 1001 pertaining to the filing of false, fictitious, or fraudulent statements with the United States, are true and correct according to the best of my knowledge, information and belief.

4. Owner's name and address (if not shown in Items 1-3 above).  
CYNTHIA L. Roberts, Ian Roberts, 1140 JANET LN

5. That I am personally acquainted with the mining claim(s). The work and improvements were made by and at the expense of the owner(s) of said claim(s). Said contiguous group of claims, listed on this document, are situated in the

West Basin (optional) Mining District; Mohave County, Arizona.

Line No.	AMC NUMBER	CLAIM/SITE NAME	COUNTY RECORDER DATA (If available)	TWP	RNG	SEC
1	396451	FAYRO #98A	Book 1739B Pg 488	29N	17W	18
2	349366	FAYRO #6	Book 3014 Pg 83	29N	17W	18
3	357119	Bluebird	Book 4338 Pg 285	29N	17W	19
4						
5						
6						

over

ENTERED  
APR 19 2017  
BY: Rian

Form: MCF108  
Revised July 2014  
Page 1 of 2



RECEIVED  
 PHOENIX, ARIZONA  
 2017 APR 17 P 3:25  
 BLM  
 Date  
 Stamp

7					
8					
9					
10					

6. That between the dates starting at 12 o'clock noon on September 1, 20 16 and ending at 12 o'clock noon on September 1, 20 17 at least \$ 10,000.0 dollars worth of work and improvements were done and performed upon said claim(s) or upon one or more of a contiguous group of claims for the benefit of all, wholly or partly outside a contiguous group of claims for the benefit of all, not including the location work.

7. That the following persons were employed to perform the work and improvements described herein: \_\_\_\_\_

DAVID G. ROBERTS, PALL + FAYE ROBERTS, DWAYNE WATSON  
WHITE WATER MINING CO

8. That the work and improvements performed were: ROAD REPAIR, MINING EQUIPMENT

REPAIR, WATER DEV., PONDING, RECLAMATION, SECURITY, DISCOVERY DEV.

BUILDING REPAIR + CONSTRUCTION, INSTALLATION OF MINING EQUIPMENT.


9. Dated: 3-08-17 Signature: Paul L. Roberts

SUBSCRIBED AND SWORN TO before me, a Notary Public, this 8<sup>th</sup> day of March 20 17

By: Francine K. Wood State of Nevada

Notary Public Francine K. Wood County of Nye

My Commission Expires May 12, 2020



Bureau of Land Management  
 Arizona State Office  
[www.blm.gov/az](http://www.blm.gov/az)

No. of Claims: \_\_\_\_\_ x \$10 = \_\_\_\_\_  
 Check No.: \_\_\_\_\_ Init. \_\_\_\_\_  
 Receipt No.: \_\_\_\_\_  
 For BLM Use Only

338324

2154

8580

9286

97284

349366

344095

When Recorded Return Document to:  
PAUL L. Roberts

700 AMARILLO AV  
PAHRUMP NV 89048

Check here is this is a change of address.

Telephone: 702-876-3907

E-mail address: plroberts@aol.com

When Recorded Mail To: (MC)  
Paul L Roberts  
700 Amarillo Ave  
Pahrump NV 89048

  
**FEE# 2017011760**

OFFICIAL RECORDS  
OF MOHAVE COUNTY  
KRISTI BLAIR,  
COUNTY RECORDER



03/13/2017 03:13 PM Fee: \$15.00

PAGE: 1 of 2

**AFFIDAVIT OF PERFORMANCE OF ANNUAL WORK**

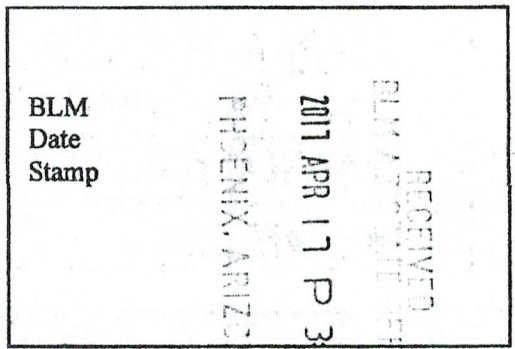
- 1. State of Arizona, County of Mohave ss:
- 2. I (Name) PAUL L. Roberts
- 3. Reside at (Address) 700 AMARILLO AVE.

City PAHRUMP County NYE

State NV zip 89048 being duly sworn, depose and say that I am a citizen of the United States, more than eighteen years of age, and that all of the facts set forth in this affidavit, subject to the provisions and penalties of 18 U.S.C. 1001 pertaining to the filing of false, fictitious, or fraudulent statements with the United States, are true and correct according to the best of my knowledge, information and belief.

4. Owner's name and address (If not shown in Items 1-3 above).  
FAYE M. Roberts

5. That I am personally acquainted with the mining claim(s). The work and improvements were made by and at the expense of the owner(s) of said claim(s). Said contiguous group of claims, listed on this document, are situated in the HOST BASIN (optional) Mining District; Mohave County, Arizona.




Line No.	AMC NUMBER	CLAIM/SITE NAME	COUNTY RECORDER DATA (If available)	TWP	RNG	SEC
1	338324	FAYRO #97	2/14/11 page 1 & 2	29N	17W	18
2	2154	FAYRO #1	"	29N	17W	18
3	2156	Yellow Nugget	"	29N	17W	18
4	8580	GOLDEN MISS-FIT	"	29N	17W	18
5	92863	FAYRO #2	"	29N	17W	18
6	92865	FAYRO #4	"	29N	17W	18

over

**ENTERED**  
**APR 19 2017**  
BY: \_\_\_\_\_





ALREADY ON WORKSHEET POL WORK

Good David

7	92866	FAYRO # 5	2-14-11 Page 1+2	29N	17W	18
8	97287	GOLDEN FINK	"	29N	17W	18
9	349366	FAYRO # 6	"	29N	17W	18
10	344095	FAYRO # 3	"	29N	17W	18

6. That between the dates starting at 12 o'clock noon on September 1, 20 16 and ending at 12 o'clock noon on September 1, 20 17 at least \$ 150,000. dollars worth of work and improvements were done and performed upon said claim(s) or upon one or more of a contiguous group of claims for the benefit of all, wholly or partly outside of a contiguous group of claims for the benefit of all, not including the location work.

7. That the following persons were employed to perform the work and improvements described herein: \_\_\_\_\_

PAUL Roberts, FAYE Roberts, DWAYNE WATSON, LARRY Roberts, David Roberts, white WATER MINING etc.

8. That the work and improvements performed were: WATCHMAN, MAINTENANCE OF ROADS

ASSESSMENT work, BUILDINGS, MEALS, MINING MACHINE CONSTRUCTION

STOCK PILE ORE, WATER STORAGE


9. Dated: 3-08-17 Signature: Paul J. Robert

SUBSCRIBED AND SWORN TO before me, a Notary Public, this 8<sup>th</sup> day of March 20 17

By: Francine K. Wood state of Nevada

Notary Public Francine K. Wood County of DeW

My Commission Expires May 12, 2020



Bureau of Land Management  
Arizona State Office  
[www.blm.gov/az](http://www.blm.gov/az)

No. of Claims: \_\_\_\_\_ x \$10 = \_\_\_\_\_  
 Check No.: 7676 Init. [Signature]  
 Receipt No.: 3812132  
 For BLM Use Only



UNITED STATES  
DEPARTMENT OF THE INTERIOR  
BUREAU OF LAND MANAGEMENT

[17]

2154  
338324 8580  
FORM APPROVED 9286  
OMB NO. 1004-01149729  
Expires: October 31, 2016  
344095

**MAINTENANCE FEE WAIVER CERTIFICATION**

SEE INSTRUCTIONS ON PAGE 2

- This small miner waiver is filed for the assessment year beginning on September 1, 2017 and ending on September 1, 2018
- The undersigned and all related parties owned ten or fewer mining claims, mill, or tunnel sites located and maintained on Federal lands in the United States of America on September 1, 2017.
- The undersigned have performed the assessment work required by law for each mining claim listed prior to filing this waiver and understand that by filing this waiver the undersigned must file an affidavit of assessment work with the Bureau of Land Management (BLM) by the December 30th following the filing of this waiver
- The undersigned understand that if the assessment work obligation has not yet come due under 30 U.S.C. 28 (for those claims in their first assessment year only) a notice of intent to hold reciting this condition must be recorded by the December 30th following the filing of this waiver.
- The undersigned understand that mill and tunnel sites may also be listed on this waiver and be waived from payment of the maintenance fee, and that a notice of intent to hold for these sites is required to be filed with the BLM by the December 30th following the filing of this waiver.
- The undersigned understand and acknowledge that pursuant to 43 U.S.C. 1212 and 18 U.S.C. 1001, the filing or recording of a false, fictitious, or fraudulent document with the BLM may result in a fine of up to \$250,000, a prison term not to exceed five years, or both.
- The mining claims, mill or tunnel sites for which this waiver from payment of the maintenance fees is requested are:

CLAIM OR SITE NAME	BLM RECORDATION SERIAL NUMBER
1. Yellow Nugget	AMC 2156 40A
2. Fayro #1	AMC 2154 40A
3. Golden Miss Fit	AMC 8580 40A
4. Fayro #2	AMC 92863 40A
5. Fayro #4	AMC 92865 30A
6. Fayro #5	AMC 92866 40A
7. Golden Fink	AMC 97287 40A
8. Fayro #97	AMC 338324 30A
9. Fayro #3	AMC 344095 40A
10.	

The owner(s) (claimants) of the above mining claims and sites are:

NW check  
9ct

Faye M. Roberts

(Owner's Name - Please Print)

700 Amarillo Ave

(Owner's Mailing Address)

*Faye M. Roberts*

(Owner's Signature)

Pahrump

(City)

NV

(State)

89048

(Zip Code)

Paul L. Roberts

(Owner's Name - Please Print)

700 Amarillo Ave

(Owner's Mailing Address)

*Paul L. Roberts*

(Owner's Signature)

Pahrump

(City)

NV

(State)

89048

(Zip Code)

(Owner's Name - Please Print)

(Owner's Mailing Address)

**ENTERED**  
AC 483  
SEP 01 2017  
BY [Signature]

(Owner's Signature)

(City)

(State)

(Zip Code)

(Owner's Name - Please Print)

(Owner's Mailing Address)

(Owner's Signature)

(City)

(State)

(Zip Code)

UNITED STATES DEPARTMENT OF THE INTERIOR  
BUREAU OF LAND MANAGEMENT

MC NATIONWIDE CLAIMANT LISTING  
September 01, 2017

Cust	AZ CLAIMANT	National Total
ROBERTS FAYE M 700 AMARILLO AVE PAHRUMP, NV 89048-5511	9	9
ROBERTS PAUL L 700 AMARILLO AVE PAHRUMP, NV 89048-5511	9	9



UNITED STATES  
DEPARTMENT OF THE INTERIOR  
BUREAU OF LAND MANAGEMENT

16

*JMC*

430259  
339088  
338324

**MAINTENANCE FEE WAIVER CERTIFICATION**

FORM APPROVED  
OMB NO. 1004-0114  
Expires: October 31, 2016

SEE INSTRUCTIONS ON PAGE 2

- This small miner waiver is filed for the assessment year beginning on September 1, 2017 and ending on September 1, 2018
- The undersigned and all related parties owned ten or fewer mining claims, mill, or tunnel sites located and maintained on Federal lands in the United States of America on September 1, 2017.
- The undersigned have performed the assessment work required by law for each mining claim listed prior to filing this waiver and understand that by filing this form, the undersigned must file an affidavit of assessment work with the Bureau of Land Management (BLM) by the December 30th following the filing of this waiver.
- The undersigned understand that if the assessment work obligation has not yet come due under 30 U.S.C. 28 (for those claims in their first assessment year only), a notice of intent to hold reciting this condition must be recorded by the December 30th following the filing of this waiver.
- The undersigned understand that mill and tunnel sites may also be listed on this waiver and be waived from payment of the maintenance fee, and that a notice of intent to hold for these sites is required to be filed with the BLM by the December 30th following the filing of this waiver.
- The undersigned understand and acknowledge that pursuant to 43 U.S.C. 1212 and 18 U.S.C. 1001, the filing or recording of a false, fictitious, or fraudulent document with the BLM may result in a fine of up to \$250,000, a prison term not to exceed five years, or both.
- The mining claims, mill or tunnel sites for which this waiver from payment of the maintenance fees is requested are:

CLAIM OR SITE NAME	BLM RECORDATION SERIAL NUMBER
1. Fayro #14A	AMC 430259
2. Fayro #14B	AMC 430260
3. Fayro #15A	AMC 430261
4. Fayro #15B	AMC 430262
5. Fayro #16A	AMC 430263
6. Fayro #16B	AMC 430264
7. Fayro #17C	AMC 430265
8. Fayro #17A	AMC 339088
9. Fayro #98	AMC 338325
10.	

339088  
(Located in 1996) - no letter sent because located before 2003

The owner(s) (claimants) of the above mining claims and sites are:

*NW check*  
*9ct*

Larry W. Roberts  
(Owner's Name - Please Print)  
3391 Hardy Ln  
(Owner's Mailing Address)

*Larry W. Roberts*  
(Owner's Signature)  
Pahrump NV 89048  
(City) (State) (Zip Code)

*7ct*

Barbara Lagha  
(Owner's Name - Please Print)  
3391 Hardy Ln  
(Owner's Mailing Address)

*Barbara Lagha*  
(Owner's Signature)  
Pahrump NV 89048  
(City) (State) (Zip Code)

*10ct*

David G. Roberts  
(Owner's Name - Please Print)  
1140 Janet Ln  
(Owner's Mailing Address)


*David G. Roberts*  
(Owner's Signature)  
Pahrump NV 89060  
(City) (State) (Zip Code)

*8ct*

Cynthia Roberts  
(Owner's Name - Please Print)  
1140 Janet Ln  
(Owner's Mailing Address)

*Cynthia Roberts*  
(Owner's Signature)  
Pahrump NV 89060  
(City) (State) (Zip Code)

(Continued on page 2)





UNITED STATES DEPARTMENT OF THE INTERIOR  
BUREAU OF LAND MANAGEMENT

MC NATIONWIDE CLAIMANT LISTING  
September 01, 2017

Cust	AZ CLAIMANT	National Total
LAGHA BARBARA 3391 W HARDY LN PAHRUMP, NV 89048-2816	7	7
ROBERTS CYNTHIA L 1140 JANET LN PAHRUMP, NV 89060-3234	8	8
ROBERTS DAVID G 1140 JANET LN PAHRUMP, NV 89060-3234	10	10
ROBERTS LARRY W 3391 W HARDY LN PAHRUMP, NV 89048-2816	9	9

When Recorded Mail To: (M/C)  
Paul L Roberts  
700 Amarillo Ave  
Pahrump NV 89048

430259  
339088  
338324

When Recorded Return Document to:  
FAYE M. Roberts  
700 AMARILLO AV.  
PAHRUMP NV  
89048

  
**FEE# 2017011761**

OFFICIAL RECORDS  
OF MOHAVE COUNTY  
KRISTI BLAIR,  
COUNTY RECORDER



03/13/2017 03:13 PM Fee: \$15.00

PAGE: 1 of 2

Check here is this is a change of address.

Telephone: 702-280-0000

E-mail address: PLroberts1@aol.com


**AFFIDAVIT OF PERFORMANCE OF ANNUAL WORK**

1. State of Arizona, County of Mohave ss:

2. I (Name) Larry W. Roberts

3. Reside at (Address) 3391 Hardy Ln

City PAHRUMP County NVC



State NV Zip 89048 being duly sworn, depose and say that I am a citizen of the United States, more than eighteen years of age, and that all of the facts set forth in this affidavit, subject to the provisions and penalties of 18 U.S.C. 1001 pertaining to the filing of false, fictitious, or fraudulent statements with the United States, are true and correct according to the best of my knowledge, information and belief.

4. Owner's name and address (If not shown in Items 1-3 above). Barbra Lagha,  
DAVID Roberts, Cynthia Roberts, 1140 JANET LN,  
PAHRUMP NV, 89060

5. That I am personally acquainted with the mining claim(s). The work and improvements were made by and at the expense of the owner(s) of said claim(s). Said contiguous group of claims, listed on this document, are situated in the

lost BASIN (optional) Mining District; Mohave County, Arizona.

Line No.	AMC NUMBER	CLAIM/SITE NAME	COUNTY RECORDER DATA (if available)	TWP	RNG	SEC
1	430259	FAYRO 14A	2014046857	29N	18W	24
2	430260	FAYRO 14B	2014046858	29N	18W	24
3	430261	FAYRO 15A	2014046859	29N	18W	24
4	430262	FAYRO 15B	2014046860	29N	18W	24
5	430263	FAYRO 16A	2014046861	29N	18W	24
6	430264	FAYRO 16B	2014046862	29N	18W	24

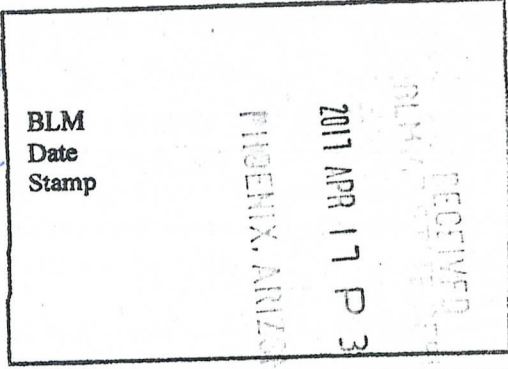
over

**ENTERED**  
APR 19 2017  
RV.



NOTE

7/11/17 I sent an Email Message at 7:58 AM.  
 7/11/17 9:37A I contacted Faye Roberts by telephone @ 9:37 AM  
 she said she will pay the \$10<sup>00</sup> for Acre 338325. I  
 transferred her to Eugene @ 9:41A to post the amt on the Pol.  
 MB



SHORT  
\$10

7	430265	FAYRO 17C	2014046863	29N	18W	24
8	339088	FAYRO 17A	BK 2641 Pg 798	29N	18W	24
9	338325	FAYRO 98	2014037938	29N	17W	18
10						

6. That between the dates starting at 12 o'clock noon on September 1, 20 16 and ending at 12 o'clock noon on September 1, 20 17 at least \$ 50,000 dollars worth of work and improvements were done and performed upon said claim(s) or upon one or more of a contiguous group of claims for the benefit of all, wholly or partly outside of a contiguous group of claims for the benefit of all, not including the location work.

7. That the following persons were employed to perform the work and improvements described herein: \_\_\_\_\_

Barry Roberts, David Roberts, Cindy Roberts, DWAYNE WATSON,  
White Water Mining Co.

8. That the work and improvements performed were: watchman, Road construction & repair,  
Installation of mining machinery, Buildings, Assessment work  
meals, water powder, repair

9. Dated: 08-MAR-2017 Signature: Francine K. Wood

SUBSCRIBED AND SWORN TO before me, a Notary Public, this 8<sup>th</sup> day of March 20 17

By: Francine K. Wood State of Nevada

Notary Public Francine K. Wood County of Nevada

My Commission Expires May 12, 2020



Bureau of Land Management  
 Arizona State Office  
[www.blm.gov/az](http://www.blm.gov/az)

No. of Claims: \_\_\_\_\_ x \$10 = \_\_\_\_\_  
 Check No.: \_\_\_\_\_ Init. \_\_\_\_\_  
 Receipt No.: \_\_\_\_\_  
 For BLM Use Only





Brown, Pauline &lt;paulinebrown@blm.gov&gt;

**FYI: PMT Required**

1 message

**Brown, Pauline** <paulinebrown@blm.gov>  
To: plroberts1@aol.com

Tue, Jul 11, 2017 at 7:58 AM

Sir,  
You filed 3-Waivers and 3-Affidavit of Performance of Annual Work Forms (POL forms) for a total of 21 claims yet on 4/17/2017, you submitted a check (#7676) in the amount of \$200 (R#3812132) for the POL payment. We are lacking the payment of \$10 for AMC338325 (FAYRO 98).  
Please send in a \$10 check or call BLM at 602-417-9200 (after 9am) to pay by credit card. Please tell the clerk that the Adjudicator (Pauline) has your paperwork for the POL payment. You will need to provide them with the AMC number {AMC338325}, and tell them the payment is for your POL.  
If we do not receive the \$10 payment before December 30, 2017, AMC338325 will be forfeited and closed. If you have any questions, Please call me at 602-417-9360.

--  
**PAULINE BROWN**  
**LAND LAW EXAMINER**  
BUREAU OF LAND MANAGEMENT  
ARIZONA STATE OFFICE  
ONE NORTH CENTRAL AVE, STE 800  
PHOENIX, AZ 85004-4427  
**OFFICE: (602) 417-9360**  
**FAX: (602) 417-9490**  
paulinebrown@blm.gov  
[www.blm.gov/az](http://www.blm.gov/az)  
<https://www.facebook.com/BLMArizona>

# Customer Name Update Screen

System ID:MC

Name: ROBERTS PAUL L

Proprietor #: 61786  Renumber To:

Category: P - PRIVATE

Address: 700 AMARILLO AVE

City: PAHRUMP

State: NV

Zip: 890485511

- UNDELIVERABLE
- No Annual Reminders

Email: PPROBERTS1@AOL.COM

Phone: 702-876-3907

*9:37A*  
*7/11/17 I spoke w/ Faye Roberts + transferred the call to the P.R. to allow Faye to make the 5/10<sup>th</sup> credit card print, PB Eugene accepted the transfer @ 9:41AM. PB*



Gong, Eric <egong@blm.gov>

---

## Fwd: Payment NEEDED for POL

1 message

---

**Brown, Pauline** <paulinebrown@blm.gov>

Tue, Jul 11, 2017 at 7:56 AM

To: Tina Coladonato <tcoladon@blm.gov>, Phyllis Ralley <pralley@blm.gov>, Eric Gong <egong@blm.gov>

FYI, you may receive a call from Paul or Faye Roberts (or any member of the Roberts family) today or in the near future. Please accept the \$10 payment (if paying by credit card), for the POL on AMC338325 (FAYRO 98). I have their POL's so when you receipt the payment please send the receipt to me.

Thank you kindly,

----- Forwarded message -----

From: **Brown, Pauline** <paulinebrown@blm.gov>

Date: Tue, Jul 11, 2017 at 6:59 AM

Subject: Payment NEEDED for POL

To: PBROBERTS1@aol.com

Sir,

You filed 3-Waivers and 3-Affidavit of Performance of Annual Work Forms (POL forms) for a total of 21 claims yet on 4/17/2017, you submitted a check (#7676) in the amount of \$200 (R#3812132) for the POL payment. We are lacking the payment of \$10 for AMC338325 (FAYRO 98).

Please send in a \$10 check or call BLM at 602-417-9200 (after 9am) to pay by credit card. Please tell the clerk that the Adjudicator (Pauline) has your paperwork for the POL payment. You will need to provide them with the AMC number {AMC338325}, and tell them the payment is for your POL.

If we do not receive the \$10 payment before December 30, 2017, AMC338325 will be forfeited and closed. If you have any questions, Please call me at 602-417-9360.

Regards,

--  
PAULINE BROWN

LAND LAW EXAMINER

BUREAU OF LAND MANAGEMENT

ARIZONA STATE OFFICE

ONE NORTH CENTRAL AVE, STE 800

PHOENIX, AZ 85004-4427

OFFICE: (602) 417-9360

FAX: (602) 417-9490

paulinebrown@blm.gov

www.blm.gov/az

https://www.facebook.com/BLMArizona

*done !!*



**DEPARTMENT OF THE INTERIOR  
BUREAU OF LAND MANAGEMENT  
MINING CLAIMS**

Run Date/Time: 07/12/2017 04:33 PM

**(LIVE) Serial Register Page**

Page 1 of 1

01 10-21-1976;090STAT0090;43USC1744

Total Acres

Serial Number

Case Type 384201: PLACER CLAIM

20.000

**AMC338325**

Claim Name: **FAYRO 98**

Lead File Number

Commodity :

**AMC338324**

Case Disposition: ACTIVE

Required Maintenance Fee: \$155.00

Name & Address	Int Rel
ROBERTS LARRY W 3391 W HARDY LN PAHRUMP, NV 89048-2816	CLAIMANT

Mer Twp Rng Sec	Quadrant	District/Field Office	County
14 0290N 0170W 018	SE	KINGMAN FO	MOHAVE

Act Date	Code	Action	Action Remarks	Receipt Number
02/22/1996	403	LOCATION DATE		
02/26/1996	395	RECORDATION NOTICE RECD		
07/11/2017	480	EVID OF ASSMT FILED	2017	3884691
03/10/2016	483	SMALL MINER CERT FILED	2017	
03/10/2016	480	EVID OF ASSMT FILED	2016	3513827
03/20/2015	483	SMALL MINER CERT FILED	2016	
03/20/2015	480	EVID OF ASSMT FILED	2015	3255290
01/30/2014	483	SMALL MINER CERT FILED	2015	
01/30/2014	480	EVID OF ASSMT FILED	2014	2958861
01/25/2013	483	SMALL MINER CERT FILED	2014	
02/21/2013	480	EVID OF ASSMT FILED	2013	2744734
01/13/2012	483	SMALL MINER CERT FILED	2013	
02/15/2012	480	EVID OF ASSMT FILED	2012	2517154
01/24/2011	483	SMALL MINER CERT FILED	2012	
03/11/2011	480	EVID OF ASSMT FILED	2011	2308282
01/11/2010	483	SMALL MINER CERT FILED	2011	
03/04/2010	480	EVID OF ASSMT FILED	2010	2097096
01/15/2009	483	SMALL MINER CERT FILED	2010	
03/03/2009	480	EVID OF ASSMT FILED	2009	1881284
01/07/2008	483	SMALL MINER CERT FILED	2009	
01/31/2008	480	EVID OF ASSMT FILED	2008	1648974
01/08/2007	483	SMALL MINER CERT FILED	2008	
02/08/2007	480	EVID OF ASSMT FILED	2007	1438460
01/17/2006	483	SMALL MINER CERT FILED	2007	
02/23/2006	480	EVID OF ASSMT FILED	2006	1238030
01/06/2005	483	SMALL MINER CERT FILED	2006	
04/11/2005	480	EVID OF ASSMT FILED	2005	1059345
01/26/2004	483	SMALL MINER CERT FILED	2005	
02/18/2004	480	EVID OF ASSMT FILED	2004	826407
01/06/2003	483	SMALL MINER CERT FILED	2004	
01/23/2003	480	EVID OF ASSMT FILED	2003	626013
01/07/2002	483	SMALL MINER CERT FILED	2003	

**NO WARRANTY IS MADE BY BLM  
FOR USE OF THE DATA FOR  
PURPOSES NOT INTENDED BY BLM**

DEPARTMENT OF THE INTERIOR  
BUREAU OF LAND MANAGEMENT  
MINING CLAIMS

Run Date/Time: 07/12/2017 04:33 PM

(LIVE) Serial Register Page

Page 2 of

01/28/2002	480	EVID OF ASSMT FILED	2002	438337
01/12/2001	483	SMALL MINER CERT FILED	2002	
02/01/2001	480	EVID OF ASSMT FILED	2001	253792
01/10/2000	483	SMALL MINER CERT FILED	2001	
01/10/2000	480	EVID OF ASSMT FILED	2000	
01/04/1999	483	SMALL MINER CERT FILED	2000	
01/20/1999	480	EVID OF ASSMT FILED	1999	
01/05/1998	483	SMALL MINER CERT FILED	1999	
01/26/1998	480	EVID OF ASSMT FILED	1998	
01/16/1997	483	SMALL MINER CERT FILED	1998	
01/23/1997	480	EVID OF ASSMT FILED	1997	
03/06/1996	483	SMALL MINER CERT FILED	1997	
03/25/1996	480	EVID OF ASSMT FILED	1996	
02/26/1996	482	MAINTENANCE FEE/\$100	1996	
07/11/2017	392	MONIES RECEIVED	\$10.00;1	3884691
08/11/2014	635	AMENDED LOCATION FILED	REDUCE ACRES	3098013
07/18/2014	393	DECISION/NOTICE ISSUED	PROOF OF DISCOVERY REQ	
11/15/2007	396	TRF OF INTEREST FILED	ROBERTS DAVID G	1602741
03/06/1997	396	TRF OF INTEREST FILED	ROBERTS PAUL L	
03/06/1997	396	TRF OF INTEREST FILED	ROBERTS FAYE M	
04/05/1996	396	TRF OF INTEREST FILED	ROBERTS LARRY W	
02/26/1996	501	ACCT ADV IN LEAD FILE	AMC338324;	
02/26/1996	669	LAND STATUS CHECKED		

Line Nr Remarks

NO WARRANTY IS MADE BY BLM  
FOR USE OF THE DATA FOR  
PURPOSES NOT INTENDED BY BLM

When Recorded Mail To:

PAUL L ROBERTS  
700 AMARILLO AVE  
PAHRUMP NV 89048

  
**FEE# 2017011762**

OFFICIAL RECORDS  
OF MOHAVE COUNTY  
KRISTI BLAIR,  
COUNTY RECORDER



03/13/2017 03:13 PM Fee: \$10.00

PAGE: 1 of 2

## MAINTENANCE FEE WAIVER CERTIFICATION

RECEIVED  
2017 APR 17 P 3:25  
PHOENIX, ARIZONA

ELM



When Recorded Mail To:

PAUL L ROBERTS  
700 AMARILLO AVE  
PAHRUMP NV 89048



**FEE# 2017011763**

OFFICIAL RECORDS  
OF MOHAVE COUNTY  
KRISTI BLAIR,  
COUNTY RECORDER



03/13/2017 03:13 PM Fee: \$10.00

PAGE: 1 of 2

## MAINTENANCE FEE WAIVER CERTIFICATION

RECEIVED  
CLERK OF SUPERIOR COURT  
2017 APR 17 P 3:25  
PHOENIX, ARIZONA

ELM

When Recorded Mail To:

PAUL L ROBERTS  
700 AMARILLO AVE  
PAHRUMP NV 89048



**FEE# 2017011764**

OFFICIAL RECORDS  
OF MOHAVE COUNTY  
KRISTI BLAIR,  
COUNTY RECORDER



03/13/2017 03:13 PM Fee: \$10.00

PAGE: 1 of 2

## MAINTENANCE FEE WAIVER CERTIFICATION


RECEIVED  
2017 APR 17 P 3:26  
PHOENIX, ARIZONA

ELM

**United States Department of the Interior**  
**Bureau of Land Management**  
 DIV OF LANDS, MINRLS & ENERGY  
 ONE N CENTRAL AVE  
 PHOENIX, AZ 85004 -4427  
 Phone: 602-417-9200

Receipt

No: 3812132

<b>Transaction #:</b> 3919970	
<b>Date of Transaction:</b> 04/18/2017	
<b>CUSTOMER:</b>	
FAYE ROBERTS 700 AMARILLO AVE PAHRUMP, NV 89048-5511 US	

LINE #	QTY	DESCRIPTION	REMARKS	UNIT PRICE	TOTAL
1	1.00	LOCATABLE MINERALS / MINING CLAIMS- NOT NEW-UNADJUD, ONE AUTH NO. ONLY / MINING CLAIM MONEY RECEIVED <b>CASES: AMC338324/\$200.00</b>	POL 2017/22 WAV	- n/a -	200.00
<b>TOTAL:</b>					<b>\$200.00</b>

PAYMENT INFORMATION				
1	AMOUNT:	200.00	POSTMARKED:	04/15/2017
	TYPE:	CHECK	RECEIVED:	04/17/2017
	CHECK NO:	7676		
	NAME:	ROBERTS, FAYE 700 AMARILLO AVE PAHRUMP NV 89048-5511 US		

REMARKS
22 ON POL / 21 AMC NUMBERS ON WAIVER / CHECK FOR \$200 -Missing 1-POL PMT. ps

This receipt was generated by the automated BLM Collections and Billing System and is a paper representation of a portion of the official electronic record contained therein.

*PMT REC'D ON 7/11/17 (R#3884691) ps*



**United States Department of the Interior**  
**Bureau of Land Management**  
 DIV OF LANDS, MINRLS & ENERGY  
 ONE N CENTRAL AVE  
 PHOENIX, AZ 85004 -4427  
 Phone: 602-417-9200

Receipt

No: 3884691

<b>Transaction #:</b> 3993874	
<b>Date of Transaction:</b> 07/11/2017	
CUSTOMER: <b>ENTERED JUL 12 2017</b>	
FAYE ROBERTS 700 AMARILLO AVE PAHRUMP, NV 89048-5511 US	

*AC 480*

*PB*

LINE #	QTY	DESCRIPTION	REMARKS	UNIT PRICE	TOTAL
1	1.00	LOCATABLE MINERALS / MINING CLAIMS- NOT NEW-UNADJUD, ONE AUTH NO. ONLY / MINING CLAIM MONEY RECEIVED <b>CASES: AMC338325/\$10.00</b>	2017 POL (1 ONLY)	- n/a -	10.00
<b>TOTAL:</b>					<b>\$10.00</b>

PAYMENT INFORMATION			
NOTE: Items will appear on credit card statement as "Bureau of Land Mgmt CO".			
1	AMOUNT:	10.00	POSTMARKED: N/A
	TYPE:	CREDIT CARD	RECEIVED: 07/11/2017
	NAME:	ROBERTS, FAYE 700 AMARILLO AVE PAHRUMP NV 89048-5511 US	
	CARD NO:	XXXXXXXXXXXX1847	AUTH CODE: 07491C
	NAME ON CARD:	FAYE ROBERTS	
	EXPIRES:	02/2019	
	SIGNATURE:		

REMARKS
<i>POL FORM WAS RECEIVED ON 7/11/2017. PB</i>

This receipt was generated by the automated BLM Collections and Billing System and is a paper representation of a portion of the official electronic record contained therein.

UNITED STATES  
DEPARTMENT OF THE INTERIOR  
BUREAU OF LAND MANAGEMENT

MAINTENANCE FEE WAIVER CERTIFICATION

9  
ADJ

AMC 2154  
8580  
92863  
AMC 97284  
338324  
344095  
FORM APPROVED  
OMB NO. 1004-0114  
Expires: October 31, 2016

SEE INSTRUCTIONS ON PAGE 2

- This small miner waiver is filed for the assessment year beginning on September 1, 2016 and ending on September 1, 2017.
- The undersigned and all related parties owned ten or fewer mining claims, mill, or tunnel sites located and maintained on Federal lands in the United States of America on September 1, 2016.
- The undersigned have performed the assessment work required by law for each mining claim listed prior to filing this waiver and understand that by filing this form, the undersigned must file an affidavit of assessment work with the Bureau of Land Management (BLM) by the December 30th following the filing of this waiver.
- The undersigned understand that if the assessment work obligation has not yet come due under 30 U.S.C. 28 (for those claims in their first assessment year only), a notice of intent to hold reciting this condition must be recorded by the December 30th following the filing of this waiver.
- The undersigned understand that mill and tunnel sites may also be listed on this waiver and be waived from payment of the maintenance fee, and that a notice of intent to hold for these sites is required to be filed with the BLM by the December 30th following the filing of this waiver.
- The undersigned understand and acknowledge that pursuant to 43 U.S.C. 1212 and 18 U.S.C. 1001, the filing or recording of a false, fictitious, or fraudulent document with the BLM may result in a fine of up to \$250,000, a prison term not to exceed five years, or both.
- The mining claims, mill or tunnel sites for which this waiver from payment of the maintenance fees is requested are:

CLAIM OR SITE NAME	BLM RECORDATION SERIAL NUMBER
1. Yellow Nugget	AMC 2156
2. Fayro #1	AMC 2154
3. Golden Miss Fit	AMC 8580
4. Fayro #2	AMC 92863
5. Fayro #4	AMC 92865
6. Fayro #5	AMC 92866
7. Golden Fink	AMC 97287
8. Fayro #97	AMC 338324
9. Fayro #3	AMC 344095
10.	

RECEIVED  
BLM AT STATE OFFICE  
2016 MAR 10 P 3:20  
PHOENIX, ARIZONA

The owner(s) (claimants) of the above mining claims and sites are:

Faye M. Roberts  
(Owner's Name - Please Print)  
700 Amarillo Ave  
(Owner's Mailing Address)

Faye M. Roberts  
(Owner's Signature)  
Pahrump NV 89048  
(City) (State) (Zip Code)

Paul L. Roberts  
(Owner's Name - Please Print)  
700 Amarillo Ave  
(Owner's Mailing Address)

Paul L. Roberts  
(Owner's Signature)  
Pahrump NV 89048  
(City) (State) (Zip Code)

(Owner's Name - Please Print)  
(Owner's Mailing Address)

(Owner's Signature)  
(City) (State) (Zip Code)

Rec'd 9/19/16 - ORIGINAL WVR WHICH WAS RETURNED  
BY THE CLAIMANT, PB - AC 247 Removed - 9/19/16 From All 9-claims - PB

(Owner's Name - Please Print)  
(Owner's Mailing Address)

(Owner's Signature)  
(City) (State) (Zip Code)

RECEIVED  
BLM AT STATE OFFICE  
2016 SEP 19 PM 3:04  
PHOENIX, ARIZONA



WHEN RECORDED RETURN TO:  
PAUL ROBERTS  
700 WEST AMARILLO AVE  
PAHRUMP, NV 89048

  
**FEE# 2016007836**

OFFICIAL RECORDS  
OF MOHAVE COUNTY  
ROBERT BALLARD,  
COUNTY RECORDER



02/25/2016 12:20 PM Fee: \$10.00

PAGE: 1 of 2

## MAINTENANCE FEE WAIVER CERTIFICATION

RECEIVED  
DLN AZ STATE OFFICE  
2016 MAR 10 P 3:20  
PHOENIX, ARIZONA

RECEIVED  
DLN AZ STATE OFFICE  
2016 SEP 19 PM 3:04  
PHOENIX, ARIZONA

CCC





Ms. Faye Roberts  
700 Amarillo Ave  
Pahrump, NV 89048-5511

**CERTIFIED MAIL**



7015 0640 0004 1317 6135



1000



85004

U.S. POSTAGE  
PAID  
PAHRUMP, NV  
89048  
SEP 15 16  
AMOUNT  
**\$7.15**  
R2304W120098-15

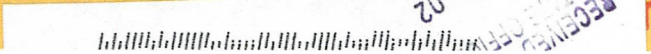
**RETURN RECEIPT  
REQUESTED**

*United States Dept of the Interior  
Bureau of Land Management  
Arizona State office  
1 North Central ave. Suite 800  
Phoenix, az. 85004-4427*

PHOENIX, ARIZONA  
SEP 15 3:02 PM  
RECEIVED  
OFFICE

*Pauline  
Brown*

PHOENIX, ARIZONA  
SEP 15 3:02 PM  
RECEIVED  
OFFICE





19  
*Adm*

97284 2154  
338324 8580  
FORM APPROVED  
OMB NO. 1004-0114  
Expires: October 31, 2016  
344095 92863

**MAINTENANCE FEE WAIVER CERTIFICATION**

SEE INSTRUCTIONS ON PAGE 2

- This small miner waiver is filed for the assessment year beginning on September 1, 2016 and ending on September 1, 2017.
- The undersigned and all related parties owned ten or fewer mining claims, mill, or tunnel sites located and maintained on Federal lands in the United States of America on September 1, 2016.
- The undersigned have performed the assessment work required by law for each mining claim listed prior to filing this waiver and understand that by filing this form, the undersigned must file an affidavit of assessment work with the Bureau of Land Management (BLM) by the December 30th following the filing of this waiver.
- The undersigned understand that if the assessment work obligation has not yet come due under 30 U.S.C. 28 (for those claims in their first assessment year only), a notice of intent to hold reciting this condition must be recorded by the December 30th following the filing of this waiver.
- The undersigned understand that mill and tunnel sites may also be listed on this waiver and be waived from payment of the maintenance fee, and that a notice of intent to hold for these sites is required to be filed with the BLM by the December 30th following the filing of this waiver.
- The undersigned understand and acknowledge that pursuant to 43 U.S.C. 1212 and 18 U.S.C. 1001, the filing or recording of a false, fictitious, or fraudulent document with the BLM may result in a fine of up to \$250,000, a prison term not to exceed five years, or both.
- The mining claims, mill or tunnel sites for which this waiver from payment of the maintenance fees is requested are:

CLAIM OR SITE NAME	BLM RECORDATION SERIAL NUMBER
1. Yellow Nugget ✓	AMC 2156
2. Fayro #1	AMC 2154
3. Golden Miss Fit	AMC 8580
4. Fayro #2	AMC 92863
5. Fayro #4	AMC 92865
6. Fayro #5	AMC 92866
7. Golden Fink	AMC 97287
8. Fayro #97	AMC 338324
9. Fayro #3	AMC 344095
10.	

RECEIVED  
2016 MAR 10 10:38:20  
BLM

The owner(s) (claimants) of the above mining claims and sites are:

Faye M. Roberts  
 \_\_\_\_\_  
 (Owner's Name - Please Print)  
 700 Amarillo Ave  
 \_\_\_\_\_  
 (Owner's Mailing Address)

*Faye M. Roberts*  
 \_\_\_\_\_  
 (Owner's Signature)  
 Pahrump NV 89048  
 \_\_\_\_\_  
 (City) (State) (Zip Code)

Paul L. Roberts  
 \_\_\_\_\_  
 (Owner's Name - Please Print)  
 700 Amarillo Ave  
 \_\_\_\_\_  
 (Owner's Mailing Address)

*Paul L. Roberts*  
 \_\_\_\_\_  
 (Owner's Signature)  
 Pahrump NV 89048  
 \_\_\_\_\_  
 (City) (State) (Zip Code)

\_\_\_\_\_  
 (Owner's Name - Please Print)  
 \_\_\_\_\_  
 (Owner's Mailing Address)

\_\_\_\_\_  
 (Owner's Signature)  
 \_\_\_\_\_  
 (City) (State) (Zip Code)

\_\_\_\_\_  
 (Owner's Name - Please Print)  
 \_\_\_\_\_  
 (Owner's Mailing Address)

\_\_\_\_\_  
 (Owner's Signature)  
 \_\_\_\_\_  
 (City) (State) (Zip Code)

INTERESTED  
 SEP 08 2016  
 BY: *km*

*Claimant will return the original WVR to BLM on 9/15/16*  
*REC'D on 9/15/16*



When Recorded Return Document to: PAUL L. Roberts

700 AMARILLO AV  
PAHRUMP NV 89048

Check here if this is a change of address.

Telephone: 702-876-3907

E-mail address: pbroberts@aol.com

338324  
349366 2154  
344095 8580  
92863  
**FEE# 2016007831 97284**  
OFFICIAL RECORDS  
OF MOHAVE COUNTY  
ROBERT BALLARD,  
COUNTY RECORDER  
02/25/2016 12:20 PM Fee: \$15.00  
PAGE: 1 of 2  
430259  
339088  
396451  
357119



**AFFIDAVIT OF PERFORMANCE OF ANNUAL WORK**

1. State of Arizona, County of MOHAVE ss:

2. I (Name) PAUL L. Roberts

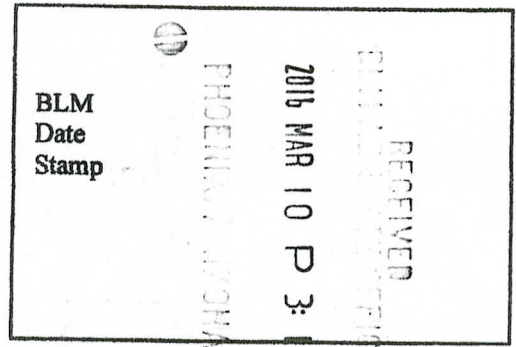
3. Reside at (Address) 700 AMARILLO AVE.

City PAHRUMP County NYE

State NV zip 89048 being duly sworn, depose and say that I am a citizen of the United States, more than eighteen years of age, and that all of the facts set forth in this affidavit, subject to the provisions and penalties of 18 U.S.C. 1001 pertaining to the filing of false, fictitious, or fraudulent statements with the United States, are true and correct according to the best of my knowledge, information and belief.

4. Owner's name and address (if not shown in Items 1-3 above). FAYE M. Roberts

5. That I am personally acquainted with the mining claim(s). The work and improvements were made by and at the expense of the owner(s) of said claim(s). Said contiguous group of claims, listed on this document, are situated in the HOST BASIN (optional) Mining District; MOHAVE County, Arizona.



Line No.	AMC NUMBER	CLAIM/SITE NAME	COUNTY RECORDER DATA (If available)	TWP	RNG	SEC
1	338324	FAYRO #97	2/14/11 Page 1 & 2	29N	17W	18
2	2154	FAYRO #1	"	29N	17W	18
3	2156	Yellow Nugget	"	29N	17W	18
4	8580	Golden Miss-Fit	"	29N	17W	18
5	92863	FAYRO #2	"	29N	17W	18
6	92865	FAYRO #4	"	29N	17W	18

OVER

over

Ram



RECEIVED  
BLM  
2016 MAR 10 P 3:20  
BLM  
Date  
Stamp

7	92866	FAYRO # 5	2-14-11 Page 1+2	29N	17W	18
8	97287	GOLDEN FINK	"	29N	17W	18
9	349366	FAYRO # 6	"	29N	17W	18
10	344095	FAYRO # 3	"	29N	17W	18

Gods David

6. That between the dates starting at 12 o'clock noon on September 1, 20 15 and ending at 12 o'clock noon on September 1, 20 16 at least \$ 50,000 dollars worth of work and improvements were done and performed upon said claim(s) or upon one or more of a contiguous group of claims for the benefit of all, wholly or partly outside of a contiguous group of claims for the benefit of all, not including the location work.

7. That the following persons were employed to perform the work and improvements described herein: PAUL ROBERTS, FAYE ROBERTS, DWAYNE WATSON, LARRY ROBERTS, DAVID ROBERTS, WHITE WATER MINING etc.

8. That the work and improvements performed were: WATCHMAN, MAINTENANCE OF ROADS ASSESSMENT WORK, BUILDINGS, MEALS, MINING MACHINE CONSTRUCTION STOCK PILE ORE, WATER STORAGE

9. Dated: 2-12-16 Signature: Faye M. Robert S

SUBSCRIBED AND SWORN TO before me, a Notary Public, this 12 day of FEBRUARY 20 16

By: MATTIE FAYE ROBERTS

Notary Public Rachel Banuelos

My Commission Expires 04.01.18

RACHEL BANUELOS  
NOTARY PUBLIC  
STATE OF NEVADA  
My Commission Expires: 04-01-18  
Certificate No: 10-1588-14

Bureau of Land Management  
Arizona State Office  
[www.blm.gov/az](http://www.blm.gov/az)

No. of Claims: 10 x \$10 = \$100.00  
Check No.: 7501 Init [Signature]  
Receipt No.: \_\_\_\_\_  
For BLM Use Only

Amc 430259

When Recorded Return Document to:

FAYE M. Roberts  
700 Amarillo Av.  
Pahrump NV  
89048

**FEE# 2016007833**

OFFICIAL RECORDS  
OF MOHAVE COUNTY  
ROBERT BALLARD,  
COUNTY RECORDER



02/25/2016 12:20 PM Fee: \$15.00

PAGE: 1 of 2

Check here if this is a change of address.

Telephone: 702-280-0000

E-mail address: Phroberts1@aol.com

**AFFIDAVIT OF PERFORMANCE OF ANNUAL WORK**

1. State of Arizona, County of Mohave ss:

2. I (Name) Larry W. Roberts

3. Reside at (Address) 3391 Hardy Ln

City Pahrump County NVC

RECEIVED  
COUNTY RECORDER  
2016 MAR 10 P 3:19  
PROBATION DEPT  
BLM  
Date  
Stamp

State NV zip 89048 being duly sworn, depose and say that I am a citizen of the United States, more than eighteen years of age, and that all of the facts set forth in this affidavit, subject to the provisions and penalties of 18 U.S.C. 1001 pertaining to the filing of false, fictitious, or fraudulent statements with the United States, are true and correct according to the best of my knowledge, information and belief.

4. Owner's name and address (if not shown in Items 1-3 above). Barbra Lagha,  
David Roberts, Cynthia Roberts, 1140 Janet Ln,  
Pahrump NV, 89060

5. That I am personally acquainted with the mining claim(s). The work and improvements were made by and at the expense of the owner(s) of said claim(s). Said contiguous group of claims, listed on this document, are situated in the

Lost Basin (optional) Mining District; Mohave County, Arizona.

Line No.	AMC NUMBER	CLAIM/SITE NAME	COUNTY RECORDER DATA (if available)	TWP	RNG	SEC
1	430259	FAYRO 14A	2014046857	29N	18W	24
2	430260	FAYRO 14B	2014046858	29N	18W	24
3	430261	FAYRO 15A	2014046859	29N	18W	24
4	430262	FAYRO 15B	2014046860	29N	18W	24
5	430263	FAYRO 16A	2014046861	29N	18W	24
6	430264	FAYRO 16B	2014046862	29N	18W	24

OVER

RECEIVED  
BLM REGIONAL OFFICE  
2016 MAR 10 P 3:20  
7000 N. GILBERT  
DENVER, CO 80231

BLM  
Date  
Stamp

7	430265	FAYRO 17C	2014046863	29N	18W	24
8	339088	FAYRO 17A	BK 2641 Pg 798	29N	18W	24
9	338325	FAYRO 98	2014037938	29N	17W	18
10						

6. That between the dates starting at 12 o'clock noon on September 1, 20 15 and ending at 12 o'clock noon on September 1, 20 16 at least \$ 100,000 dollars worth of work and improvements were done and performed upon said claim(s) or upon one or more of a contiguous group of claims for the benefit of all, wholly or partly outside of a contiguous group of claims for the benefit of all, not including the location work.

7. That the following persons were employed to perform the work and improvements described herein: \_\_\_\_\_

Larry Roberts, David Roberts, Cindy Roberts, DWAYNE WATSON,  
White Water Mining Co,  
8. That the work and improvements performed were: WATCHMAN, Road construction & repair

INSTALLATION OF MINING MACHINERY, Buildings, Assessment work  
MEALS, Water Poud devit repair

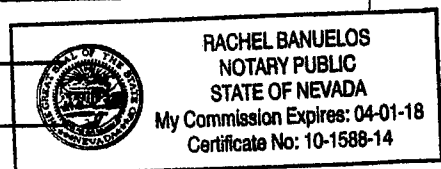
9. Dated: 2-12-16 Signature: Faye M. Roberts

SUBSCRIBED AND SWORN TO before me, a Notary Public, this 12 day of FEBRUARY 20 16

By: MATTIE FAYE ROBERTS

Notary Public Rachel Banuelos

My Commission Expires 04-01-18



Bureau of Land Management  
Arizona State Office  
[www.blm.gov/az](http://www.blm.gov/az)

No. of Claims: 7 x \$10 = \$70.00  
 Check No.: 7501 Init. AR  
 Receipt No.: \_\_\_\_\_  
 For BLM Use Only



When Recorded Return Document to:  
DAVID G. Roberts  
1140 JANET LN  
PAHRUMP NV  
89060

AML 396451

 349366  
**FEE# 2016007832** 357119

Check here is this is a change of address.

Telephone: \_\_\_\_\_

E-mail address: Phroberts1@Aol.com

OFFICIAL RECORDS  
 OF MOHAVE COUNTY  
 ROBERT BALLARD,  
 COUNTY RECORDER




02/25/2016 12:20 PM Fee: \$15.00

PAGE: 1 of 2

**AFFIDAVIT OF PERFORMANCE OF ANNUAL WORK**

1. State of Arizona, County of Mohave ss:  
 2. I (Name) DAVID G. Roberts  
 3. Reside at (Address) 1140 JANET LN



City PAHRUMP County NVC

State NV zip 89060 being duly sworn, depose and say that I am a citizen of the United States, more than eighteen years of age, and that all of the facts set forth in this affidavit, subject to the provisions and penalties of 18 U.S.C. 1001 pertaining to the filing of false, fictitious, or fraudulent statements with the United States, are true and correct according to the best of my knowledge, information and belief.

4. Owner's name and address (If not shown in Items 1-3 above).  
CYNTHIA L. Roberts, Ian Roberts, 1140 JANET LN

5. That I am personally acquainted with the mining claim(s). The work and improvements were made by and at the expense of the owner(s) of said claim(s). Said contiguous group of claims, listed on this document, are situated in the

lost Basin (optional) Mining District; Mohave County, Arizona.

Line No.	AMC NUMBER	CLAIM/SITE NAME	COUNTY RECORDER DATA (If available)	TWP	RNG	SEC
1	396451	FAYRO #98A	Book 17398 Pg 488	29N	17W	18
2	349366	FAYRO #6	Book 3014 Pg 83	29N	17W	18
3	357119	Bluebird	Book 4338 Pg 285	29N	17W	19
4						
5						
6						

PAID TWICE  
 2 →

OVER over

BLM  
Date  
Stamp

2016 MAR 10 P 3:21

RECEIVED

7						
8						
9						
10						

6. That between the dates starting at 12 o'clock noon on September 1, 20 15 and ending at 12 o'clock noon on September 1, 20 16 at least \$ 1000 dollars worth of work and improvements were done and performed upon said claim(s) or upon one or more of a contiguous group of claims for the benefit of all, wholly or partly outside of a contiguous group of claims for the benefit of all, not including the location work.

7. That the following persons were employed to perform the work and improvements described herein: \_\_\_\_\_

DAVID G. ROBERTS, PAUL + FAYE ROBERTS, DWAYNE WATSON  
WHITE WATER MINING CO

8. That the work and improvements performed were: ROAD REPAIR, MINING EQUIPMENT

REPAIR, WATER DEV., PONDING, RECLAMATION, SECURITY, DISCOVERY DEV.

BUILDING REPAIR + CONSTRUCTION, INSTALLATION OF MINING EQUIPMENT.


9. Dated: 2-12-16 Signature: Faye M. Roberts

SUBSCRIBED AND SWORN TO before me, a Notary Public, this 12 day of FEBRUARY 20 16

By: MATTIE FAYE ROBERTS

Notary Public Rachel Banuelos

My Commission Expires 04.01.18

 RACHEL BANUELOS  
NOTARY PUBLIC  
STATE OF NEVADA  
My Commission Expires: 04-01-18  
Certificate No: 10-1588-14

Bureau of Land Management  
Arizona State Office  
[www.blm.gov/az](http://www.blm.gov/az)


No. of Claims: 3 x \$10 = \$30.00  
Check No.: 7501 Init. CAF  
Receipt No.: \_\_\_\_\_  
For BLM Use Only





Mr. Paul Roberts  
700 Amarillo Ave.  
Pahrump, NV 89048

CERTIFIED MAIL



7015 0640 0004 1317 5992



1000



85004

U.S. POSTAGE  
PAID  
PAHRUMP, NV  
89048  
MAR 07 16  
AMOUNT  
**\$7.67**  
R2304W120098-07

2016 MAR 10 P 3:19

RETURN RECEIPT  
REQUESTED

B.I.M  
One N. Central ave.  
Suite 700  
Phoenix, az. 85004

RETURN RECEIPT  
REQUESTED



**United States Department of the Interior**  
**Bureau of Land Management**  
 LANDS/RECREATION & PLANNING  
 ONE N CENTRAL AVE  
 PHOENIX, AZ 85004 -2203  
 Phone: 602-417-9200

Receipt

No: 3513827

<b>Transaction #:</b> 3615387	
<b>Date of Transaction:</b> 03/11/2016	
<b>CUSTOMER:</b>	
FAYE ROBERTS 700 AMARILLO AVE PAHRUMP, NV 89048-5511 US	

LINE #	QTY	DESCRIPTION	REMARKS	UNIT PRICE	TOTAL
1	1.00	LOCATABLE MINERALS / MINING CLAIMS- NOT NEW-UNADJUD, ONE AUTH NO. ONLY / MINING CLAIM MONEY RECEIVED CASES: AMC338324/\$220.00	WAIVER 2017 / POL 2016 (22)	- n/a -	220.00
<b>TOTAL:</b>					<b>\$220.00</b>

*REFUND  
 \$220.00  
 13 March 16  
 JLT*

PAYMENT INFORMATION			
1	AMOUNT:	220.00	POSTMARKED: N/A
	TYPE:	CHECK	RECEIVED: 03/11/2016
	CHECK NO:	7501	
	NAME:	ROBERTS, FAYE 700 AMARILLO AVE PAHRUMP NV 89048-5511 US	

REMARKS

This receipt was generated by the automated BLM Collections and Billing System and is a paper representation of a portion of the official electronic record contained therein.

**Authorized Date**06/13/2016

**Instructions to Accounts**AZ BLM REFUND TO FAYE ROBERTS \$10.00 FOR OVERPAYMENT  
ON AMC338324 RECEIPT #3513827. IO

**Login ID**6771

**Entry Date**06/13/2016

**Total Amount**\$10.00

UNITED STATES  
DEPARTMENT OF THE INTERIOR  
BUREAU OF LAND MANAGEMENT

4

338324

8580  
92863

FORM APPROVED 97284  
OMB NO. 1004-0114  
Expires: October 31, 2016

MAINTENANCE FEE WAIVER CERTIFICATION

*AA*

SEE INSTRUCTIONS ON PAGE 2

344095

- This small miner waiver is filed for the assessment year beginning on September 1, 2015 and ending on September 1, 2016.
- The undersigned and all related parties owned ten or fewer mining claims, mill, or tunnel sites located and maintained on Federal lands in the United States of America on September 1, 2015.
- The undersigned have performed the assessment work required by law for each mining claim listed prior to filing this waiver and understand that by filing this form, the undersigned must file an affidavit of assessment work with the Bureau of Land Management (BLM) by the December 30th following the filing of this waiver.
- The undersigned understand that if the assessment work obligation has not yet come due under 30 U.S.C. 28 (for those claims in their first assessment year only), a notice of intent to hold reciting this condition must be recorded by the December 30th following the filing of this waiver.
- The undersigned understand that mill and tunnel sites may also be listed on this waiver and be waived from payment of the maintenance fee, and that a notice of intent to hold for these sites is required to be filed with the BLM by the December 30th following the filing of this waiver.
- The undersigned understand and acknowledge that pursuant to 43 U.S.C. 1212 and 18 U.S.C. 1001, the filing or recording of a false, fictitious, or fraudulent document with the BLM may result in a fine of up to \$250,000, a prison term not to exceed five years, or both.
- The mining claims, mill or tunnel sites for which this waiver from payment of the maintenance fees is requested are:

CLAIM OR SITE NAME	BLM RECORDATION SERIAL NUMBER
1. Yellow Nugget ✓	AMC2156
2. Fayro #1	AMC2154
3. Golden Miss Fit	AMC8580
4. Fayro #2	AMC92863
5. Fayro #4	AMC92865
6. Fayro #5	AMC92866
7. Golden Fink	AMC97287
8. Fayro #97	AMC338324
9. Fayro #3	AMC344095
10.	

PHOENIX, ARIZONA  
2015 FEB - 2 P 1:45  
RECEIVED  
OFFICE

The owner(s) (claimants) of the above mining claims and sites are:

Faye M. Roberts  
 \_\_\_\_\_  
 (Owner's Name - Please Print)  
 700 Amarillo Ave.  
 \_\_\_\_\_  
 (Owner's Mailing Address)

*Faye Roberts*  
 \_\_\_\_\_  
 (Owner's Signature)  
 Pahump Nv 89048  
 \_\_\_\_\_  
 (City) (State) (Zip Code)

Paul L. Roberts  
 \_\_\_\_\_  
 (Owner's Name - Please Print)  
 700 Amarillo Ave.  
 \_\_\_\_\_  
 (Owner's Mailing Address)

*Paul L. Roberts*  
 \_\_\_\_\_  
 (Owner's Signature)  
 Pahump Nv 89048  
 \_\_\_\_\_  
 (City) (State) (Zip Code)

\_\_\_\_\_  
 (Owner's Name - Please Print)  
 \_\_\_\_\_  
 (Owner's Mailing Address)

\_\_\_\_\_  
 (Owner's Signature)  
 \_\_\_\_\_  
 (City) (State) (Zip Code)

\_\_\_\_\_  
 (Owner's Name - Please Print)  
 \_\_\_\_\_  
 (Owner's Mailing Address)

\_\_\_\_\_  
 (Owner's Signature)  
 \_\_\_\_\_  
 (City) (State) (Zip Code)

(Continued on page 2)

ENTERED  
AUG 31 2015  
BY: *AA*

*NWJ  
8/31/2015  
PM*



AMC 92863

AMC 212 1

338324

344095

8580

97284

**WHEN RECORDED MAIL TO:**

Paul L Roberts  
700 Amarillo Ave  
Pahrump NV 89048



**FEE# 2015002031**

OFFICIAL RECORDS  
OF MOHAVE COUNTY  
CAROL MEIER,  
COUNTY RECORDER



01/15/2015 01:31 PM Fee: \$10.00

PAGE: 1 of 2

**MAINTENANCE FEE WAIVER  
CERTIFICATION**

MMD

PHOENIX, ARIZONA

2015 FEB -2 P 1:45

RECEIVED

When Recorded Return Document

PAUL L. Roberts  
700 AMARILLO AVE  
PAHRUMP, NV  
89048

FEE# 2015002032

OFFICIAL RECORDS  
OF MOHAVE COUNTY  
CAROL MEIER,  
COUNTY RECORDER



01/15/2015 01:31 PM Fee: \$15.00

PAGE: 1 of 4

Check here if this is a change of address.

Telephone: 702-876-3907

E-mail address: plroberts1@adk.com

or 775-727-7199

AFFIDAVIT OF PERFORMANCE OF ANNUAL WORK

- 1. State of Arizona, County of MOHAVE ss:
- 2. I (Name) PAUL L. Roberts
- 3. Reside at (Address) 700 AMARILLO AVE.

BLM  
Date  
Stamp

RECEIVED  
BLM FIELD OFFICE  
2015 FEB -2 P 1:46

PHOENIX, ARIZONA

City PAHRUMP County NVE

State NV zip 89048 being duly sworn, depose and say that I am a citizen of the United States, more than eighteen years of age, and that all of the facts set forth in this affidavit, subject to the provisions and penalties of 18 U.S.C. 1001 pertaining to the filing of false, fictitious, or fraudulent statements with the United States, are true and correct according to the best of my knowledge, information and belief.

4. Owner's name and address (If not shown in Items 1-3 above).  
FAYE M. Roberts

5. That I am personally acquainted with the mining claim(s). The work and improvements were made by and at the expense of the owner(s) of said claim(s). Said contiguous group of claims, listed on this document, are situated in the Lost BASIN (optional) Mining District; MOHAVE County, Arizona.

Line No.	AMC NUMBER	CLAIM/SITE NAME	COUNTY RECORDER DATA (If available)	TWP	RNG	SEC
1	338324	FAYRO # 97	2/14/11 Page 1 of 2	29N	17W	18
2	2154	FAYRO # 1	"	29N	17W	18
3	2156	Yellow Nugget	"	29N	17W	18
4	8580	Golden Miss-Fit	"	29N	17W	18
5	92863	FAYRO # 2	"	29N	17W	18
6	92865	FAYRO # 4	"	29N	17W	18

Form: MCF108  
Revised Jan. 2006  
Page 1 of 2

CLARITY COPY

BLM  
Date  
Stamp

RECEIVED

2015 FEB -2 P 1:46

PHOENIX, ARIZONA

7	92866	FAYRO # 5	2-14-11	Page 1 of 2	29N	17W	18
8	97287	GOLDEN FINK	"	"	29N	17W	18
9	349366	FAYRO # 6	"	"	29N	17W	18
10	344095	FAYRO # 3	"	"	29N	17W	18

late above

6. That between the dates starting at 12 o'clock noon on September 1, 20 14 and ending at 12 o'clock noon on September 1, 20 15 at least \$ 50,000.00 dollars worth of work and improvements were done and performed upon said claim(s) or upon one or more of a contiguous group of claims for the benefit of all, wholly or partly outside of a contiguous group of claims for the benefit of all, not including the location work.

7. That the following persons were employed to perform the work and improvements described herein: Paul Roberts, Faye Roberts, Dwayne Watson, Barry Roberts, David Roberts etc

8. That the work and improvements performed were: WATCHMAN, ROADWORK, MEALS, EQUIPMENT REPAIR, SUPPLIES, RECLAMATION, ORE BODY DISCLOSURE, GENERAL LABOR, HOUSING FOR EQUIPMENT, PONDS, WATER PIPING, DISCOVERY WORK, STOCKPILE ORE


9. Dated: 1-12-15 Signature: Paul L. Robert

SUBSCRIBED AND SWORN TO before me, a Notary Public, this 12<sup>th</sup> day of JANUARY 20 15

By: Gina Cummins

Notary Public GINA CUMMINS

My Commission Expires 11/8/2017



Bureau of Land Management  
Arizona State Office  
[www.az.blm.gov](http://www.az.blm.gov)

No. of Claims: 9 x \$10 = \$90.00  
Check No.: 7416 Init. AB  
Receipt No.: 3222590  
For BLM Use Only

CLARITY COPY

Form: MCF108  
Revised Jan. 2006  
Page 2 of 2



**United States Department of the Interior**  
**Bureau of Land Management**  
 LANDS/RECREATION & PLANNING  
 ONE N CENTRAL AVE  
 PHOENIX, AZ 85004 -2203  
 Phone: 602-417-9200

Receipt

No: 3222590


<b>Transaction #:</b> 3316429	
<b>Date of Transaction:</b> 02/04/2015	
<b>CUSTOMER:</b>	
FAYE ROBERTS 700 AMARILLO AVE PAHRUMP, NV 89048-5511 US	

LINE #	QTY	DESCRIPTION	REMARKS	UNIT PRICE	TOTAL
1	1.00	LOCATABLE MINERALS / MINING CLAIMS-NOT NEW-UNADJUD, ONE AUTH NO. ONLY / MINING CLAIM MONEY RECEIVED CASES: AMC2154/\$100.00	MAINT FEE WAIVER (9) / POL (10)	- n/a -	100.00
<b>TOTAL:</b>					<b>\$100.00</b>

PAYMENT INFORMATION					
1	AMOUNT:	100.00	POSTMARKED:	01/30/2015	
	TYPE:	CHECK	RECEIVED:	02/02/2015	
	CHECK NO:	7416			
	NAME:	ROBERTS, FAYE 700 AMARILLO AVE PAHRUMP NV 89048-5511 US			

REMARKS

This receipt was generated by the automated BLM Collections and Billing System and is a paper representation of a portion of the official electronic record contained therein.


  
 ENTERED  
 BY: *RAM*



Faye Roberts  
700 Amarillo Ave  
Pahrump, NV 89048-5511



7011 0470 0002 7795 3320



UNITED STATES  
POSTAL SERVICE

1000



85004

U.S. POSTAGE  
PAID  
PAHRUMP, NV  
89046  
JAN 30, 15  
AMOUNT

\$7.19

00048476-09

BLM  
ONE N. Central Ave.  
Suite 800  
Phoenix, AZ 85004





Faye Roberts  
700 Amarillo Ave  
Pahrump, NV 89048-5511



7011 0470 0002 7795 3320



UNITED STATES  
POSTAL SERVICE



1000

85004

U.S. POSTAGE  
PAID  
PAHRUMP, NV  
89046  
JAN 30, 15  
AMOUNT

\$7.19

00048476-09

BLM  
ONE N. Central Ave.  
Suite 800  
Phoenix, AZ 85004



UNITED STATES  
DEPARTMENT OF THE INTERIOR  
BUREAU OF LAND MANAGEMENT

MAINTENANCE FEE WAIVER CERTIFICATION

003

SEE INSTRUCTIONS ON PAGE 2

AMC 42003 AMC 4728  
AMC 2154 AMC 34409

FORM APPROVED  
OMB NO. 1004-0114

Expires: August 31, 2013

AMC 8580 97284  
AMC 338324

- This small miner waiver is filed for the assessment year beginning on September 1, 2014 and ending on September 1, 2015.
- The undersigned and all related parties owned ten or fewer mining claims, mill, or tunnel sites located and maintained on Federal lands in the United States of America on September 1, 2014.
- The undersigned have performed the assessment work required by law for each mining claim listed prior to filing this waiver and understand that by filing this form, an affidavit of assessment work must be recorded by the December 30th following the filing of this waiver.
- The undersigned understand that if the assessment work obligation has not yet come due under 30 U.S.C. 28 (for those claims in their first assessment year only), a notice of intent to hold reciting this condition must be recorded by the December 30th following the filing of this waiver.
- The undersigned understand that mill and tunnel sites may also be listed upon this waiver and be waived from payment of the maintenance fee, and that a notice of intent to hold for these sites is required to be recorded by the December 30th immediately following the filing of this waiver.
- The undersigned understand and acknowledge that pursuant to 43 U.S.C. 1212 and 18 U.S.C. 1001, the filing or recording of a false, fictitious, or fraudulent document with the Bureau of Land Management may result in a fine of up to \$250,000, a prison term not to exceed five years, or both.
- The mining claims, mill or tunnel sites for which this waiver from payment of the maintenance fees is requested are:

CLAIM OR SITE NAME	BLM RECORDATION SERIAL NUMBER
1. YELLOW NUGGET	AMC 2156
2. FAYRO #1	AMC 2154
3. GOLDEN MISS FIT	AMC 8580
4. FAYRO #2	AMC 92863
5. FAYRO #4	AMC 92865
6. FAYRO #5	AMC 92866 - 160 acres
7. GOLDEN FINK	AMC 97287 ✓
8. FAYRO #97	AMC 338324 ✓
9. FAYRO #3	AMC 344095
10.	

The owner(s) (claimants) of the above mining claims and sites are:

Faye M. Roberts  
(Owner's Name - Please Print)

*Faye M. Roberts*  
(Owner's Signature)

700 Amarillo Ave  
(Street or P.O. Box)

Pahrump Nv 89048  
(City) (State) (Zip Code)

Paul L. Roberts  
(Owner's Name - Please Print)

*Paul L. Roberts*  
(Owner's Signature)

700 Amarillo Ave.  
(Street or P.O. Box)

Pahrump Nv 89048  
(City) (State) (Zip Code)

(Owner's Name - Please Print)

(Street or P.O. Box)

(City) (State) BY: (Zip Code)

ENTERED  
FEB 27 2014  
BLM

RECEIVED  
BLM AZ STATE OFFICE  
2014 JUN 27 PM 2:14

(Owner's Name - Please Print)	(Owner's Signature)
(Street or P.O. Box)	(City) (State) (Zip Code)
(Owner's Name - Please Print)	(Owner's Signature)
(Street or P.O. Box)	(City) (State) (Zip Code)
(Owner's Name - Please Print)	(Owner's Signature)
(Street or P.O. Box)	(City) (State) (Zip Code)
(Owner's Name - Please Print)	(Owner's Signature)
(Street or P.O. Box)	(City) (State) (Zip Code)

Title 18 U.S.C. Section 1001 and Title 43 U.S.C. Section 1212 makes it a crime for any person knowingly and willfully to make to any department or agency of the United States any false, fictitious or fraudulent statements or representations as to any matter within its jurisdiction.

**INSTRUCTIONS**

1. This certification is made under the provisions of § 1744 of Title 43 and § 28-28k of Title 30 of the United States Code; and the regulations thereunder (43 CFR Part 3830).
2. The claimant(s) must fill in the dates in paragraph 1 for the beginning and ending of the assessment year for which this waiver is sought.
3. The claimant(s) must fill in the date in paragraph 2 for the beginning of the assessment year for which this waiver is sought.
4. All claim and site names and Bureau of Land Management (BLM) serial numbers must be listed for the mining claims, mill sites, and tunnel sites for which the waiver is sought.
5. All owners of the mining claims, mill sites, and tunnel sites and their addresses must be given.
6. This waiver form must be signed by all the claimants or their designated agent, in original form. If an agent is designated, a notarized designation of agent, signed by all of the claimants with proper address given, must be submitted with this waiver.
7. This form must be filed no later than September 1st for the upcoming assessment year in the BLM State Office where the mining claims or sites are recorded, or the waiver cannot be granted by the BLM. (Example: To obtain a waiver for the assessment year 2012, which begins on September 1, 2011, you must qualify for and file for a waiver no later than September 1, 2011, in the proper BLM State Office.)
8. For all mining claims which require assessment work, you must record an affidavit of labor on or before the December 30th immediately following the filing of this waiver. For all other mining claims or sites waived, you must record a notice of intent to hold on or before the December 30th immediately following the filing of this waiver.
9. Mill and tunnel sites may also be listed upon this waiver and be waived from payment of the maintenance fee. A notice of intent to hold for these sites is required to be filed by the December 30th following the filing of this waiver.

RECEIVED  
 BLM AZ STATE OFFICE  
 2011 JUN 27 PM 2:13  
 PHOENIX, ARIZONA

FOR OFFICIAL USE ONLY



NOTICES

**The Privacy Act** and 43 CFR 2.48(d) require that you be furnished the following information in connection with the information requested by this form.

**AUTHORITY:** 30 U.S.C. 28f and 43 CFR part 3835 permit collection of the information requested by this form.

**PRINCIPAL PURPOSE:** The BLM will use the information you provide to verify that the owner(s) (claimants(s)) of a mining claim has/have complied with 30 U.S.C. 28f and 43 CFR part 3835 and is/are entitled to perform assessment work in lieu of paying the maintenance fee for the mining claims listed on this form.

**ROUTINE USES:** The BLM will only disclose this information in accordance with the provisions at 43 CFR 2.56(b) and (c).

**EFFECT OF NOT PROVIDING INFORMATION:** Disclosure of the requested information is required by 30 U.S.C. 28f and 43 CFR part 3835 for those claimants qualified to request the small miner waiver allowed. Failure to submit all the requested information or to complete this form will delay the BLM's processing of the form and may preclude the BLM's acceptance of the maintenance fee waiver request, which may result in forfeiture of the mining claim or site by the claimant.

**The Paperwork Reduction Act** requires us to inform you that:

The BLM collects this information to determine whether or not you are qualified for waiver of maintenance fees.

Submission of the requested information is necessary to obtain or retain a benefit.

You do not have to respond to this or any other Federal agency-sponsored information collection unless it displays a currently valid OMB control number.

**BURDEN HOURS STATEMENT:** Public reporting burden for this form is estimated to average 20 minutes per response, including the time for reviewing instructions, gathering and maintaining data, and completing and reviewing the form. You may submit comments regarding the burden estimate or any other aspect of this form to: U.S. Department of the Interior, Bureau of Land Management (1004-0114), Bureau Information Collection Clearance Officer (WO-630), Mail Stop 401 LS, 1849 C St., N.W., Washington, D.C. 20240.

RECEIVED  
BLM AZ STATE OFFICE  
2011 JAN 27 PM 2:13  
PHOENIX, ARIZONA



**MAINTENANCE FEE WAIVER CERTIFICATION**

**SEE INSTRUCTIONS ON REVERSE**

1. This small miner waiver is filed for the assessment year beginning at noon on September 1, 2014 and ending at noon on September 1, 2015.
2. The undersigned and all related parties owned ten or fewer mining claims, mill, or tunnel sites located and maintained on Federal lands in the United States of America on September 1, 2014.
3. The undersigned have performed the assessment work required by law for each mining claim listed prior to filing this waiver and understand that by filing this form; an affidavit of assessment work must be recorded by the December 30th following the filing of this waiver.
4. The undersigned understand that if the assessment work obligation has not yet come due under 30 U.S.C. 28 (for those claims in their first assessment year only); a notice of intent to hold reciting this condition must be recorded by the December 30th following the filing of this waiver.
5. The undersigned understand that mill and tunnel sites may also be listed upon this waiver and be waived from payment of the maintenance fee; and that a notice of intent to hold for these sites is required to be recorded by the December 30th immediately following the filing of this waiver.
6. The undersigned understand and acknowledge that pursuant to 43 U.S.C. 1212 and 18 U.S.C. 1001; the filing or recording of a false, fictitious, or fraudulent document with the Bureau of Land Management may result in a fine of up to \$250,000, a prison term not to exceed five years, or both.
7. The mining claims, mill or tunnel sites for which this waiver from payment of the maintenance fees is requested are:

CLAIM OR SITE NAME	BLM RECORDATION SERIAL NUMBER
1. Yellow Nugget	AMC2156
2. Fayro #1	AMC2154
3. Golden Miss Fit	AMC8580
4. Fayro #2	AMC92863
5. Fayro #4	AMC92865
6. Fayro #5	AMC92866
7. Golden Fink	AMC 97287
8. Fayro #97	AMC338324
9. Fayro #3	AMC344095
10.	

The owner(s) (claimants) of the above mining claims and sites are:

Faye M. Roberts  
(Owner's Name - Please Print)  
700 Amarillo Ave  
(Street or P.O. Box)  
Pahrump Nv 89048  
(City) (State) (Zip Code)

Faye Roberts  
(Owner's Signature)

Paul L. Roberts  
(Owner's Name - Please Print)  
700 Amarillo Ave  
(Street or P.O. Box)  
Pahrump NV 89048  
(City) (State) (Zip Code)

Paul L. Roberts  
(Owner's Signature)

\_\_\_\_\_  
(Owner's Name - Please Print)  
\_\_\_\_\_  
(Street or P.O. Box)  
\_\_\_\_\_  
(City) (State) (Zip Code)

\_\_\_\_\_  
(Owner's Signature)

RECEIVED  
BLM ARIZONA STATE OFFICE  
PHOENIX, ARIZONA  
2014 JAN 23 PM 3:09  
TUNNEL FEE

WHEN RECORDED MAIL TO  
Faye Roberts  
700 Amarillo Ave  
Pahrump NV 89048



**FEE# 2014000761**

OFFICIAL RECORDS  
OF MOHAVE COUNTY  
CAROL MEIER,  
COUNTY RECORDER



01/08/2014 12:21 PM Fee: \$10.00

PAGE: 1 of 2

## MAINTENANCE FEE WAIVER CERTIFICATION

~~ULTIMATELY FILED~~  
fm

RECEIVED  
BLM AZ STATE OFFICE  
2014 JAN 23 PM 3:09  
PHOENIX, ARIZONA

KCM

*sent email on  
1/24/14 requesting  
waive of current form.*

---


*send copy of POL  
to him*

---

*1/27/14 - he is sending  
in new form.*



**Paul L. Roberts**  
700 Amarillo Ave.  
Pahrump, NV 89048-5511



7011 0470 0002 7795 3689



1000

85004

U.S. POSTAGE  
PAID  
PAHRUMP, NV  
89048  
JAN 21, 14  
AMOUNT

**\$6.11**  
00048476-08

BLM

one N. Central ave. suite 800

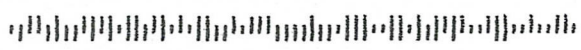
Phoenix, AZ

85004-4427

RETURN RECEIPT  
REQUESTED  
BLM AZ STATE  
2014 JAN 23 PM 3:05  
PHOENIX, ARIZONA


TIMELY FILED

8500484427




**Paul L. Roberts**  
700 Amarillo Ave.  
Pahrump, NV 89048-5511

**CERTIFIED MAIL™**



7011 0470 0002 7795 3672



1000

85004

U.S. POSTAGE  
PAID  
PAHRUMP, NV  
89048  
JAN 25, 14  
AMOUNT

**\$6.11**  
00016511-0

BLM

one N. Central ave. suite 800

Phoenix, AZ.

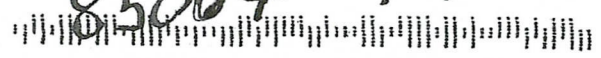
85004-4427

RETURN RECEIPT  
REQUESTED  
2014 JAN 27  
BLM AZ STATE

RECEIVED

8500484427

FIRST CLASS





AMC 344095  
 338324  
 338324  
 2154  
 8580  
 92683  
 97284  
 349366

When Recorded Return Document to:  
PAUL H. ROBERTS  
700 AMARILLO AVE  
PAHRUMP NV  
89048

**FEE# 2014000759**

OFFICIAL RECORDS  
 OF MOHAVE COUNTY  
 CAROL MEIER,  
 COUNTY RECORDER



01/08/2014 12:21 PM Fee: \$15.00  
 PAGE: 1 of 2

Check here is this is a change of address.  
 Telephone: 702-280-0000  
 E-mail address: PLROBERTS1@AOL.COM

**AFFIDAVIT OF PERFORMANCE OF ANNUAL WORK**

1. State of Arizona, County of Mohave ss:  
 2. I (Name) PAUL H. ROBERTS  
 3. Reside at (Address) 700 AMARILLO AVE.  
 City PAHRUMP County NVE

RECEIVED  
 BLM AZ STATE OFFICE  
 PHOENIX, ARIZONA  
 2014 JAN 23 PM 3:09  
 BLM Date Stamp  
 PERSONALLY FILED

State NV Zip 89048 being duly sworn, depose and say that I am a citizen of the United States, more than eighteen years of age, and that all of the facts set forth in this affidavit, subject to the provisions and penalties of 18 U.S.C. 1001 pertaining to the filing of false, fictitious, or fraudulent statements with the United States, are true and correct according to the best of my knowledge, information and belief.

4. Owner's name and address (If not shown in Items 1-3 above).  
PAUL H. ROBERTS, FAYE M. ROBERTS

5. That I am personally acquainted with the mining claim(s). The work and improvements were made by and at the expense of the owner(s) of said claim(s). Said contiguous group of claims, listed on this document, are situated in the LOST BASIN (optional) Mining District; MOHAVE County, Arizona.

Line No.	AMC NUMBER	CLAIM/SITE NAME	COUNTY RECORDER DATA (If available)	TWP	RNG	SEC
1	<sup>AMC</sup> 338324	FAYRO # 97	2/14/11 Page 1 of 2	29N	17W	18
2	2154	FAYRO # 1	"	29N	17W	18
3	2156	YELLOW NUGGET	"	29N	17W	18
4	8580	GOLDEN MISS-FIT	"	29N	17W	18
5	92863	FAYRO # 2	"	29N	17W	18
6	92865	FAYRO # 4	"	29N	17W	18

Form: MCF108  
 Revised Jan. 2006  
 Page 1 of 2

**ENTERED**  
 FEB 27 2014  
 BY: fm

AFFIDAVIT OF PERFORMANCE OF ANNUAL WORK – page 2

RECEIVED  
 BLM AZ STATE OFFICE  
 PHOENIX, ARIZONA  
 2014 JAN 23 PM 3:09  
 BLM  
 Date  
 Stamp

7	92866	FAYRO #5	2/14/11 page 1 of 2	29N	17W	18
8	97287	Golden Fink	"	29N	17W	18
9	349366	FAYRO #6	"	29N	17W	18
10	349095	FAYRO #3	"	29N	17W	18

6. That between the dates starting at 12 o'clock noon on September 1, 20 13 and ending at 12 o'clock noon on September 1, 20 14 at least \$ 50,000 dollars worth of work and improvements were done and performed upon said claim(s) or upon one or more of a contiguous group of claims for the benefit of all, wholly or partly outside of a contiguous group of claims for the benefit of all, not including the location work.

7. That the following persons were employed to perform the work and improvements described herein: \_\_\_\_\_

Paul L. Roberts, Faye M. Roberts + Dwayne Watson

8. That the work and improvements performed were: supplies, trenching, exploration, roadwork, equipment repair, meals for miners, watchman, reclamation


9. Dated: 1/16/14 Signature: Paul L. Roberts

SUBSCRIBED AND SWORN TO before me, a Notary Public, this 6 day of January 20 14

By: [Signature]

Notary Public Doris M. Reinhart

My Commission Expires 08/19/2017



No. of Claims: 10 x \$10 = \$100.00  
 Check No.: 7259 Init. ADH  
 Receipt No.: 2955009  
 For BLM Use Only

Bureau of Land Management  
 Arizona State Office



**United States Department of the Interior**  
**Bureau of Land Management**  
 LANDS/RECREATION & PLANNING  
 ONE N CENTRAL AVE  
 PHOENIX, AZ 85004 -2203  
 Phone: 602-417-9200

Receipt

No: 2955009

<b>Transaction #:</b> 3042966	
<b>Date of Transaction:</b> 01/24/2014	
CUSTOMER:	
PAUL ROBERTS 700 AMARILLO AVE PAHRUMP, NV 89048-5511 US	

LINE #	QTY	DESCRIPTION	REMARKS	UNIT PRICE	TOTAL
1	1.00	LOCATABLE MINERALS / MINING CLAIMS-NOT NEW-UNADJUD, ONE AUTH NO. ONLY / MINING CLAIM MONEY RECEIVED CASES: AMC338324/\$100.00	MAINT FEE <sup>2015</sup> WAIVER (10) <del>2014</del> / POL (10) <del>2013</del> <sub>2014</sub>	- n/a -	100.00
<b>TOTAL:</b>					<b>\$100.00</b>

PAYMENT INFORMATION					
1	AMOUNT:	100.00	POSTMARKED:	01/21/2014	
	TYPE:	CHECK	RECEIVED:	01/23/2014	
	CHECK NO:	7259			
	NAME:	ROBERTS, FAYE 700 AMARILLO AVE PAHRUMP NV 89048-5511 US			

REMARKS

This receipt was generated by the automated BLM Collections and Billing System and is a paper representation of a portion of the official electronic record contained therein.



When Recorded Return Document to:

PAUL H. Roberts  
700 AMARILLO AVE  
PAHRUMP NV  
89048

GS MR  
Amc 338324



FEE# 2013004458

Check here is this is a change of address.

Telephone: 702-280-0000

E-mail address: Plroberts1@aol.com

OFFICIAL RECORDS  
OF MOHAVE COUNTY  
CAROL MEIER,  
COUNTY RECORDER



01/25/2013 05:00 PM Fee: \$15.00

PAGE: 1 of 2 Amc 2154 Amc 8580  
Amc 92863 Amc 349366  
Amc 97284 Amc 344095

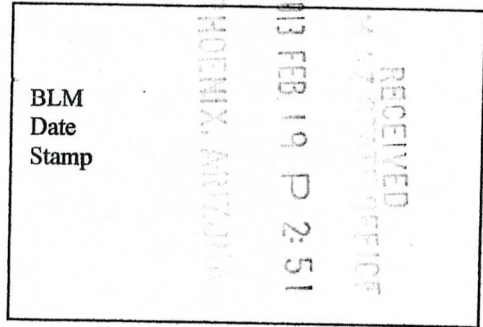
**AFFIDAVIT OF PERFORMANCE OF ANNUAL WORK**

1. State of Arizona, County of Mohave ss:

2. I (Name) PAUL H. Roberts

3. Reside at (Address) 700 AMARILLO AVE.

City PAHRUMP County NYE



State NV Zip 89048 being duly sworn, depose and say that I am a citizen of the United States, more than eighteen years of age, and that all of the facts set forth in this affidavit, subject to the provisions and penalties of 18 U.S.C. 1001 pertaining to the filing of false, fictitious, or fraudulent statements with the United States, are true and correct according to the best of my knowledge, information and belief.

4. Owner's name and address (If not shown in Items 1-3 above).  
PAUL H. Roberts, FAYE M. Roberts

5. That I am personally acquainted with the mining claim(s). The work and improvements were made by and at the expense of the owner(s) of said claim(s). Said contiguous group of claims, listed on this document, are situated in the

LOST BASIN (optional) Mining District; MOHAVE County, Arizona. GS MR

Line No.	AMC NUMBER	CLAIM/SITE NAME	COUNTY RECORDER DATA (If available)	TWP	RNG	SEC
1	<sup>Amc</sup> 338324	FAYRO # 97	2/14/11 Page 1 of 2	29N	17W	18
2	2154	FAYRO # 1	"	29N	17W	18
3	2156	Yellow Nugget	"	29N	17W	18
4	8580	Golden Miss-Fit	"	29N	17W	18
5	92863	FAYRO # 2	"	29N	17W	18
6	92865	FAYRO # 4	"	29N	17W	18

over

ENTERED INTO COMPUTER  
MAR 13 2013 PB

RECEIVED  
 BLM  
 Date Stamp  
 2013 FEB 19 P 2:51  
 PHOENIX, ARIZONA

7	92866	FAYRO #5	2/14/11	page 1/2	29N	17W	18
8	97287	GOLDEN FINK	"	"	29N	17W	18
9	349366	FAYRO #6	"	"	29N	17W	18
10	344095	FAYRO #3	"	"	29N	17W	18

6. That between the dates starting at 12 o'clock noon on September 1, 20 12 and ending at 12 o'clock noon on September 1, 20 13 at least \$ 100,000 dollars worth of work and improvements were done and performed upon said claim(s) or upon one or more of a contiguous group of claims for the benefit of all, wholly or partly outside of a contiguous group of claims for the benefit of all, not including the location work.

7. That the following persons were employed to perform the work and improvements described herein:

PAUL H. ROBERTS, FAYE M. ROBERTS, DWAYNE WATSON

8. That the work and improvements performed were: SUPPLIES, TRENCHING, EXPLORATION, ROADWORK, EQUIPMENT REPAIR, MEALS FOR MINERS, WATCHMAN, RECLAMATION

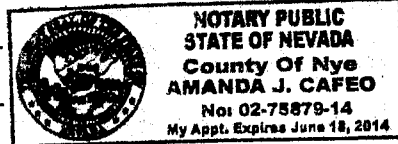
9. Dated: 1-19-2013 Signature: Faye M. Roberts

SUBSCRIBED AND SWORN TO before me, a Notary Public, this 19th day of JANUARY 20 13

By: FAYE M. ROBERTS

Notary Public Amanda J. Caffo

My Commission Expires JUNE 18, 2014




Bureau of Land Management  
 Arizona State Office

No. of Claims: 10 x \$10 = \$101.00  
 Check No.: 7138/cash Init. A.H.  
 Receipt No.: 2742393  
 For BLM Use Only




Paul Robert S  
700 AMERILLO  
Pahrump NV

**CERTIFIED MAIL™**



7005 1160 0001 7270 2247



1000

85004

U.S. POSTAGE  
PAID  
PAHRUMP, NV  
89048  
FEB 14, 13  
AMOUNT

**\$6.11**

00048476-06

RECEIVED  
FEB 14 2013  
2:49 P  
FEB 14 2013  
P 2:49

PHOENIX, ARIZONA

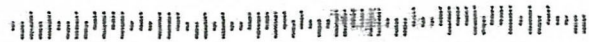
BLM

one N. Central ave suite 800  
Phoenix, AZ

85004-4427

**RETURN RECEIPT  
REQUESTED**

8500484427





**United States Department of the Interior**  
**Bureau of Land Management**  
 LANDS/RECREATION & PLANNING  
 ONE N CENTRAL AVE  
 PHOENIX, AZ 85004 -2203  
 Phone: 602-417-9200

Receipt

No: 2742393

<b>Transaction #:</b> 2825454	<b>ENTERED INTO COMPUTER</b>
<b>Date of Transaction:</b> 02/20/2013	
<b>CUSTOMER:</b>	MAR 13 2013 <i>pb</i>
PAUL ROBERTS 700 AMARILLO AVE PAHRUMP, NV 89048-5511 US	

LINE #	QTY	DESCRIPTION	REMARKS	UNIT PRICE	TOTAL
1	1.00	LOCATABLE MINERALS / MINING CLAIMS- NOT NEW-UNADJUD, ONE AUTH NO. ONLY / MINING CLAIM MONEY RECEIVED <b>CASES: AMC338324/\$100.00</b>	POL (10) 2013	- n/a -	100.00
2	1.00	IAC PRODUCTS / SERVICE/ADMIN CHARGES / MAILING COSTS / POSTAGE		- n/a -	1.00
<b>TOTAL:</b>					<b>\$101.00</b>

PAYMENT INFORMATION					
1	AMOUNT:	1.00	POSTMARKED:	02/14/2013	
	TYPE:	CASH	RECEIVED:	02/19/2013	
	NAME:	ROBERTS, FAYE 700 AMARILLO AVE PAHRUMP NV 89048-5511 US			
2	AMOUNT:	100.00	POSTMARKED:	02/14/2013	
	TYPE:	CHECK	RECEIVED:	02/19/2013	
	CHECK NO:	7138			
	NAME:	ROBERTS, FAYE 700 AMARILLO AVE PAHRUMP NV 89048-5511 US			

REMARKS

This receipt was generated by the automated BLM Collections and Billing System and is a paper representation of a portion of the official electronic record contained therein.

Acme 2154  
8580  
92863  
97284

338324

FORM APPROVED  
OMB NO. 1004-0114  
Expires: February 28, 2010

344095

**MAINTENANCE FEE WAIVER CERTIFICATION**

**SEE INSTRUCTIONS ON REVERSE**

1. This small miner waiver is filed for the assessment year beginning at noon on September 1, **2013**, and ending at noon on September 1, **2014**.
2. The undersigned and all related parties owned ten or fewer mining claims, mill, or tunnel sites located and maintained on Federal lands in the United States of America on September 1, **2013**.
3. The undersigned have performed the assessment work required by law for each mining claim listed prior to filing this waiver and understand that by filing this form; an affidavit of assessment work must be recorded by the December 30th following the filing of this waiver.
4. The undersigned understand that if the assessment work obligation has not yet come due under 30 U.S.C. 28 (for those claims in their first assessment year only); a notice of intent to hold reciting this condition must be recorded by the December 30th following the filing of this waiver.
5. The undersigned understand that mill and tunnel sites may also be listed upon this waiver and be waived from payment of the maintenance fee; and that a notice of intent to hold for these sites is required to be recorded by the December 30th immediately following the filing of this waiver.
6. The undersigned understand and acknowledge that pursuant to 43 U.S.C. 1212 and 18 U.S.C. 1001; the filing or recording of a false, fictitious, or fraudulent document with the Bureau of Land Management may result in a fine of up to \$250,000, a prison term not to exceed five years, or both.
7. The mining claims, mill or tunnel sites for which this waiver from payment of the maintenance fees is requested are:

CLAIM OR SITE NAME	BLM RECORDATION SERIAL NUMBER
1. Yellow Nugget	AMC2156
2. Fayro #1	AMC2154
3. Golden Miss Fit	AMC8580
4. Fayro #2	AMC92863
5. Fayro #4	AMC92865
6. Fayro #5	AMC92866
7. Golden Fink	AMC 97287
8. Fayro #97	AMC338324
9. Fayro #3	AMC344095
10.	

The owner(s) (claimants) of the above mining claims and sites are:

Faye M. Roberts ✓  
(Owner's Name - Please Print)

Faye M. Roberts  
(Owner's Signature)

700 Amarillo Ave  
(Street or P.O. Box)

Pahrump Nv 89048  
(City) (State) (Zip Code)

Paul L. Roberts ✓  
(Owner's Name - Please Print)

Paul L. Roberts  
(Owner's Signature)

700 Amarillo Ave  
(Street or P.O. Box)

Pahrump NV 89048  
(City) (State) (Zip Code)

**ENTERED INTO COMPUTER**

MAR-07-2013-98

\_\_\_\_\_  
(Owner's Name - Please Print)

\_\_\_\_\_  
(Owner's Signature)

\_\_\_\_\_  
(Street or P.O. Box)

\_\_\_\_\_  
(City) (State) (Zip Code)

(Continued on page 2)


RECEIVED  
2013 FEB -4 P 3:37  
PHOENIX, ARIZ





Mr. Paul Roberts  
700 Amarillo Avenue  
Pahrump, NV 89048-5511

**CERTIFIED MAIL™**



7005 1160 0001 7270 2216



U.S. POSTAGE  
PAID  
PAHRUMP, NV  
89048  
FEB 01 13  
AMOUNT  
**\$5.65**  
00051347-12



RECEIVED  
POST OFFICE  
2013 FEB -4 P 3:26  
PHOENIX, ARIZONA

*BL MI*


*one N Central ave Suite 800*

*Phoenix, AZ*

*85004-4427*

**RETURN RECEIPT  
REQUESTED**

950284427





**United States Department of the Interior**  
**Bureau of Land Management**  
 LANDS/RECREATION & PLANNING  
 ONE N CENTRAL AVE  
 PHOENIX, AZ 85004 -2203  
 Phone: 602-417-9200

Receipt

No: 2734709

<b>Transaction #:</b> 2817593	<b>ENTERED INTO COMPUTER</b>
<b>Date of Transaction:</b> 02/05/2013	
<b>CUSTOMER:</b> MAR 07 2013 PB	
FAYE ROBERTS 700 AMARILLO AVE PAHRUMP, NV 89048-5511 US	

LINE #	QTY	DESCRIPTION	REMARKS	UNIT PRICE	TOTAL
1	1.00	LOCATABLE MINERALS / MINING CLAIMS- NOT NEW-UNADJUD, ONE AUTH NO. ONLY / MINING CLAIM MONEY RECEIVED <b>CASES: AMC2156/\$0.00</b>	MAINT FEE WAIVER (1) 2014	- n/a -	0.00
2	1.00	IAC PRODUCTS / SERVICE/ADMIN CHARGES / MAILING COSTS / POSTAGE		- n/a -	1.00
<b>TOTAL:</b>					<b>\$1.00</b>

PAYMENT INFORMATION					
1	AMOUNT:	1.00	POSTMARKED:	02/01/2013	
	TYPE:	CASH	RECEIVED:	02/04/2013	
	NAME:	ROBERTS, PAUL L 700 AMARILLO AVE PAHRUMP NV 89048-5511 US			

REMARKS

This receipt was generated by the automated BLM Collections and Billing System and is a paper representation of a portion of the official electronic record contained therein.

MAR 07 2013 Lead Amc #s  
 Amc 2154  
 8580  
 92863  
 97284  
 338324  
 344095



2

When Recorded Return Document to:  
PAUL H. Roberts  
700 AMARILLO AVE  
PAHRUMP NV  
89048

AMC 97284  
AMC 338324  
AMC 344095  
AMC 349366

AMC 2154  
AMC 8580  
AMC 92863

FEE# 2012004081

OFFICIAL RECORDS  
OF MOHAVE COUNTY  
CAROL MEIER,  
COUNTY RECORDER



01/27/2012 12:00 PM Fee: \$15.00

PAGE: 1 of 2

Check here is this is a change of address.

Telephone: 702-280-0000

E-mail address: PLRoberts1@AOL.com

**AFFIDAVIT OF PERFORMANCE OF ANNUAL WORK**

1. State of Arizona, County of Mohave ss:

2. I (Name) PAUL H. Roberts

3. Reside at (Address) 700 AMARILLO AVE.

City PAHRUMP County NVE

State NV Zip 89048 being duly sworn, depose and say that I am a citizen of the United States, more than eighteen years of age, and that all of the facts set forth in this affidavit, subject to the provisions and penalties of 18 U.S.C. 1001 pertaining to the filing of false, fictitious, or fraudulent statements with the United States, are true and correct according to the best of my knowledge, information and belief.

4. Owner's name and address (If not shown in Items 1-3 above).  
PAUL H. Roberts, FAYE M. Roberts

5. That I am personally acquainted with the mining claim(s). The work and improvements were made by and at the expense of the owner(s) of said claim(s). Said contiguous group of claims, listed on this document, are situated in the LOST BASIN (optional) Mining District; Mohave County, Arizona.

RECEIVED  
2012 FEB -2 PM 2:13  
BLM  
Date Stamp

Line No.	AMC NUMBER	CLAIM/SITE NAME	COUNTY RECORDER DATA (If available)	TWP	RNG	SEC
1	<sup>AMC</sup> 338324	FAYRO # 97	2/14/11 Page 1 of 2	29N	17W	18
2	2154	FAYRO # 1	"	29N	17W	18
3	2156	Yellow Nugget	"	29N	17W	18
4	8580	Golden Miss-FIT	"	29N	17W	18
5	92863	FAYRO # 2	"	29N	17W	18
6	92865	FAYRO # 4	"	29N	17W	18

ENTERED INTO COMPUTER *over*  
FEB 15 2012 *pb*

Form: MCF108  
Revised Jan. 2006  
Page 1 of 2

**AFFIDAVIT OF PERFORMANCE OF ANNUAL WORK – page 2**

BLM  
Date  
Stamp

2012 JAN 25 PM 2:13

RECEIVED  
BLM ARIZONA

7	92866	FAYRO #5	2/14/11	Page 1 of 2	29N	17W	18
8	97287	GOLDEN FINK	"	"	29N	17W	18
9	349366	FAYRO #6	"	"	29N	17W	18
10	344095	FAYRO #3	"	"	29N	17W	18

OWNER  
ELIZABETH  
ROBERTS

6. That between the dates starting at 12 o'clock noon on September 1, 20 11 and ending at 12 o'clock noon on September 1, 20 12, at least \$ 50,000 dollars worth of work and improvements were done and performed upon said claim(s) or upon one or more of a contiguous group of claims for the benefit of all, wholly or partly outside of a contiguous group of claims for the benefit of all, not including the location work.

7. That the following persons were employed to perform the work and improvements described herein: PAUL L. ROBERTS, FAYE M. ROBERTS, Dr WATSON

8. That the work and improvements performed were: SUPPLIES, TRENCHING, EXPLORATION, ROADWORK, EQUIPMENT REPAIR, MEALS FOR MINERS, WATCHMAN, RECLAMATION

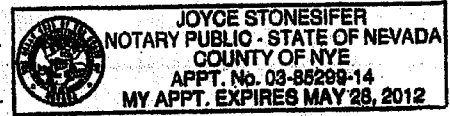
9. Dated: 1-25-12 Signature: Paul L. Roberts

SUBSCRIBED AND SWORN TO before me, a Notary Public, this 25 day of JAN 20 12

By: Paul L Roberts

Notary Public Joyce Stonesifer

My Commission Expires May 28, 2012



Bureau of Land Management  
Arizona State Office


No. of Claims: 10 x \$10 = \$100.00  
 Check No.: 6976 Init. Act  
 Receipt No.: 2508721  
 For BLM Use Only






Ms. Faye Roberts  
700 Amarillo Ave.  
Pahrump, NV 89048

**CERTIFIED MAIL™**



7011 0470 0002 7795 3283



1000

85004

U.S. POSTAGE  
PAID  
PAHRUMP, NV  
89048  
JAN 31, 2012  
AMOUNT

**\$5.75**

00051347-12

*BLM*

*one N. Central ave suite 800  
Phoenix, AZ*

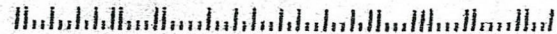
PAHRUMP, ARIZONA  
FEB - 2 PM 2:13

RECEIVED  
BLM FIELD OFFICE

*85004-4427*

**RETURN RECEIPT  
REQUESTED**

8500484427



**United States Department of the Interior**  
**Bureau of Land Management**  
 LANDS/RECREATION & PLANNING  
 ONE N CENTRAL AVE  
 PHOENIX, AZ 85004 -2203  
 Phone: 602-417-9200

Receipt

No: 2508771

<b>Transaction #:</b> 2586025		<b>ENTERED INTO COMPUTER</b>
<b>Date of Transaction:</b> 02/03/2012		
<b>CUSTOMER:</b>		FEB 15 2012 <i>pb</i>
PAUL ROBERTS 700 AMARILLO AVE PAHRUMP, NV 89048-5511 US		

LINE #	QTY	DESCRIPTION	REMARKS	UNIT PRICE	TOTAL
1	1.00	LOCATABLE MINERALS / MINING CLAIMS-NOT NEW-UNADJUD, ONE AUTH NO. ONLY / MINING CLAIM MONEY RECEIVED <b>CASES: AMC338324/\$100.00</b>	POL (10) 2011	- n/a -	100.00
<b>TOTAL:</b>					<b>\$100.00</b>

PAYMENT INFORMATION						
1	AMOUNT:	100.00	POSTMARKED:	01/31/2012		
	TYPE:	CHECK	RECEIVED:	02/03/2012		
	CHECK NO:	6976				
	NAME:	ROBERTS, FAYE 700 AMARILLO AVE PAHRUMP NV 89048-5511 US				

REMARKS

This receipt was generated by the automated BLM Collections and Billing System and is a paper representation of a portion of the official electronic record contained therein.



UNITED STATES DEPARTMENT OF INTERIOR  
BUREAU OF LAND MANAGEMENT

GEO STATE: AZ

CLAIM NAME/NUMBER INDEX (ALPHA ORDER)

Case Disp Txt = ACTIVE, PENDING

Claim Name/Number	Ser No	Claimant(s)	LEGAL DESC					CTY	LOC DATE	CASE CLOSED
			MER	TWN	RNG	SEC	Subdv			
FAYRO #1	AMC2154	ROBERTS FAYE M	14	0290N	0170W	018	NW	AZ015	10/15/1975	
FAYRO #1	AMC2154	ROBERTS PAUL L	14	0290N	0170W	018	NW	AZ015	10/15/1975	
FAYRO #14	AMC185940	ROBERTS LARRY W	14	0290N	0180W	024	SW	AZ015	08/10/1982	
FAYRO #15	AMC185941	ROBERTS LARRY W	14	0290N	0180W	024	SE	AZ015	08/10/1982	
FAYRO #16	AMC185942	ROBERTS LARRY W	14	0290N	0180W	024	NW	AZ015	08/10/1982	
FAYRO #17	AMC185943	ROBERTS LARRY W	14	0290N	0180W	024	NE	AZ015	08/10/1982	
FAYRO #17A	AMC339088	ROBERTS LARRY W	14	0290N	0180W	024	NE	AZ015	03/04/1996	
FAYRO #18	AMC185944	ROBERTS LARRY W	14	0290N	0180W	036	SW	AZ015	09/02/1982	
FAYRO #19	AMC185945	ROBERTS LARRY W	14	0290N	0180W	036	NW	AZ015	09/02/1982	
FAYRO #2	AMC92863	ROBERTS FAYE M	14	0290N	0170W	018	SW	AZ015	11/20/1979	
FAYRO #2	AMC92863	ROBERTS PAUL L	14	0290N	0170W	018	SW	AZ015	11/20/1979	
FAYRO #20	AMC185946	ROBERTS LARRY W	14	0290N	0180W	036	SE	AZ015	09/02/1982	
FAYRO #21	AMC185947	ROBERTS LARRY W	14	0290N	0180W	036	NE	AZ015	09/02/1982	
FAYRO #3	AMC344095	ROBERTS FAYE M	14	0290N	0170W	018	SW	AZ015	01/01/1997	
FAYRO #3	AMC344095	ROBERTS PAUL L	14	0290N	0170W	018	SW	AZ015	01/01/1997	
FAYRO #4	AMC92865	ROBERTS FAYE M	14	0290N	0170W	018	SW	AZ015	11/21/1979	
FAYRO #4	AMC92865	ROBERTS PAUL L	14	0290N	0170W	018	SW	AZ015	11/21/1979	
FAYRO #5	AMC92866	ROBERTS FAYE M	14	0290N	0170W	018	NE	AZ015	11/23/1979	
FAYRO #5	AMC92866	ROBERTS PAUL L	14	0290N	0170W	018	NE	AZ015	11/23/1979	
FAYRO #6	AMC349366	ROBERTS H ELIZABETH	14	0290N	0170W	018	SW SE	AZ015	01/03/1998	
FAYRO 97	AMC338324	ROBERTS FAYE M	14	0290N	0170W	018	SW	AZ015	02/22/1996	
FAYRO 97	AMC338324	ROBERTS PAUL L	14	0290N	0170W	018	SW	AZ015	02/22/1996	
FAYRO 98	AMC338325	ROBERTS LARRY W	14	0290N	0170W	018	SE	AZ015	02/22/1996	
FAYRO 98A	AMC396451	ROBERTS CYNTHIA L	14	0290N	0170W	018	SE	AZ015	02/02/2009	
FAYRO 98A	AMC396451	ROBERTS DAVID G	14	0290N	0170W	018	SE	AZ015	02/02/2009	
FAYRO 98A	AMC396451	ROBERTS ELIZABETH H	14	0290N	0170W	018	SE	AZ015	02/02/2009	
FAYRO 98A	AMC396451	ROBERTS IAN M	14	0290N	0170W	018	SE	AZ015	02/02/2009	

\* DISCLOSURE \* ALL INFORMATION RECEIVED IN THIS OFFICE MAY NOT YET BE LISTED ON THIS REPORT. NAMES AND ADDRESSES ARE ENTERED AS THEY APPEAR ON THE LOCATION NOTICE OR ARE ABBREVIATED TO FIT LIMITED SPACE. THEREFORE THEY MAY NOT APPEAR IN THE EXPECTED SEQUENCE. A BLANK LATEST ASSESSMENT YEAR IN THIS REPORT DOES NOT CONSTITUTE AN ABANDONED CLAIM.



Run Time: 07:38 AM

UNITED STATES DEPARTMENT OF THE INTERIOR  
BUREAU OF LAND MANAGEMENT

Run Date: 02/15/2012

Selection Criteria for Mining Claim Name/Number Index

System Id = MC

Admin State = AZ

Geo State = AZ

Geost County Cd =

County Txt =

Admst Dist FO Cd =

District Txt =

FO Txt =

Case Disp Txt = ACTIVE, PENDING

Mc Claim Nm Contains FAYRO, FAYRO #6

Adm Agency =

Adm Agency Txt =

Total Rows Returned: 49

DEPARTMENT OF THE INTERIOR  
BUREAU OF LAND MANAGEMENT

MINING CLAIMS

MC Customer Information - With Serial No. and Claim Name  
ACTIVE CLAIMS

Run Date: 02/15/2012 07:36 AM

Page 1 of 1

Admin State: AZ

Geo State: AZ

ROBERTS FAYE M  
700 AMARILLO AVE  
PAHRUMP, NV 89048-55

CUSTOMER ID: 61652

<u>Serial No.</u>	<u>Claim Name/Number</u>	<u>Lead Serial No.</u>	<u>Disposition</u>
AMC2154 ✓	FAYRO #1	AMC2154	ACTIVE
AMC2156 ✓	YELLOW NUGGET	AMC2154	ACTIVE
AMC338324 ✓	FAYRO 97	AMC338324	ACTIVE
AMC344095 ✓	FAYRO #3	AMC344095	ACTIVE
AMC8580 ✓	GOLDEN MISS FIT	AMC8580	ACTIVE
AMC92863 ✓	FAYRO #2	AMC92863	ACTIVE
AMC92865 ✓	FAYRO #4	AMC92863	ACTIVE
AMC92866 ✓	FAYRO #5	AMC92863	ACTIVE
AMC97287 ✓	GOLDEN FINK	AMC97284	ACTIVE

Number of ACTIVE cases: 9

ROBERTS H ELIZABETH  
1796 CLYDESDALE CT  
OCEANSIDE, CA 92057-

CUSTOMER ID: 2264677

<u>Serial No.</u>	<u>Claim Name/Number</u>	<u>Lead Serial No.</u>	<u>Disposition</u>
AMC349366 ✓	FAYRO #6	AMC349366	ACTIVE
AMC357119	BLUEBIRD	AMC357119	ACTIVE

Number of ACTIVE cases: 2

ROBERTS PAUL L  
700 AMARILLO AVE  
PAHRUMP, NV 89048-55

CUSTOMER ID: 61786

<u>Serial No.</u>	<u>Claim Name/Number</u>	<u>Lead Serial No.</u>	<u>Disposition</u>
AMC2154	FAYRO #1	AMC2154	ACTIVE
AMC2156	YELLOW NUGGET	AMC2154	ACTIVE
AMC338324	FAYRO 97	AMC338324	ACTIVE
AMC344095	FAYRO #3	AMC344095	ACTIVE
AMC8580	GOLDEN MISS FIT	AMC8580	ACTIVE
AMC92863	FAYRO #2	AMC92863	ACTIVE
AMC92865	FAYRO #4	AMC92863	ACTIVE
AMC92866	FAYRO #5	AMC92863	ACTIVE
AMC97287	GOLDEN FINK	AMC97284	ACTIVE

Number of ACTIVE cases: 9

**BUREAU OF LAND MANAGEMENT  
MINING CLAIMS  
MC Customer Information**

Run Date: 02/15/2012 07:36 AM

Page: 1

Total Rows Returned: 20

AZ

**Limiting Criteria:**

---

System Id = MC

Admin State = AZ

Geo State = AZ

Case Disp Txt = ACTIVE, PENDING

Geost County Cd =

Admst Dist FO Cd =

Cust Nm begins with ROBERTS FAYE M, ROBERTS H ELIZABETH, ROBERTS PAUL L

District Txt =

FO Txt =

County Txt =

Adm Agency =

Adm Agency Txt =

Mer Twp Rng =

Mtrs =

**NO WARRANTY IS MADE BY BLM  
FOR USE OF THE DATA FOR  
PURPOSES NOT INTENDED BY BLM**



UNITED STATES DEPARTMENT OF THE INTERIOR  
BUREAU OF LAND MANAGEMENT

MC NATIONWIDE CLAIMANT LISTING  
February 15, 2012

Cust	AZ	National
	CLAIMANT	Total
ROBERTS FAYE M 700 AMARILLO AVE PAHRUMP, NV 89048-5511	9	9
ROBERTS H ELIZABETH 1796 CLYDESDALE CT OCEANSIDE, CA 92057-5648	2	2
ROBERTS PAUL L 700 AMARILLO AVE PAHRUMP, NV 89048-5511	9	9

Run Time: 07:35 AM

Department of the Interior  
Bureau of Land Management  
Public Land Statistics

Run Date: 02/15/2012

Nationwide Claimant Listing  
(Mining Claim Only)

Selection Criteria

System Id = MC

Cust Nm Begins With ROBERTS FAYE M, ROBERTS H ELIZABETH, ROBERTS PAUL L

Loc Dt Between

Case Disp = A

Total Rows Returned: 20

UNITED STATES  
DEPARTMENT OF THE INTERIOR  
BUREAU OF LAND MANAGEMENT

MAINTENANCE FEE WAIVER CERTIFICATION

6

AMC 2154 AMC 8580  
AMC 338324 AMC 92863  
FORM APPROVED  
OMB NO. 1004-0114  
Expires: August 31, 2013  
AMC 344095 AMC 97284

SEE INSTRUCTIONS ON PAGE 2

1. This small miner waiver is filed for the assessment year beginning on September 1, 2012 and ending on September 1, 2013.
2. The undersigned and all related parties owned ten or fewer mining claims, mill, or tunnel sites located and maintained on Federal lands in the United States of America on September 1, 2012.
3. The undersigned have performed the assessment work required by law for each mining claim listed prior to filing this waiver and understand that by filing this form, an affidavit of assessment work must be recorded by the December 30th following the filing of this waiver.
4. The undersigned understand that if the assessment work obligation has not yet come due under 30 U.S.C. 28 (for those claims in their first assessment year only), a notice of intent to hold reciting this condition must be recorded by the December 30th following the filing of this waiver.
5. The undersigned understand that mill and tunnel sites may also be listed upon this waiver and be waived from payment of the maintenance fee, and that a notice of intent to hold for these sites is required to be recorded by the December 30th immediately following the filing of this waiver.
6. The undersigned understand and acknowledge that pursuant to 43 U.S.C. 1212 and 18 U.S.C. 1001, the filing or recording of a false, fictitious, or fraudulent document with the Bureau of Land Management may result in a fine of up to \$250,000, a prison term not to exceed five years, or both.
7. The mining claims, mill or tunnel sites for which this waiver from payment of the maintenance fees is requested are:

CLAIM OR SITE NAME	BLM RECORDATION SERIAL NUMBER
1. Yellow Nugget	AMC 2156
2. Fayro #1	AMC 2154
3. Golden Miss Fit	AMC 8580
4. Fayro #2	AMC 92863
5. Fayro #4	AMC 92865
6. Fayro #5	AMC 92866
7. Golden Fink	AMC 97287
8. Fayro #97	AMC 338324
9. Fayro #3	AMC 344095
10.	

The owner(s) (claimants) of the above mining claims and sites are:

Faye M. Roberts

(Owner's Name - Please Print)

*Faye M. Roberts*  
(Owner's Signature)

700 Amarillo Ave.

(Street or P.O. Box)

Pahrump

(City)

NV

(State)

89048

(Zip Code)

Paul L. Roberts

(Owner's Name - Please Print)

*Paul L. Roberts*  
(Owner's Signature)

700 Amarillo Ave.

(Street or P.O. Box)

Pahrump

(City)

NV

(State)

89048

(Zip Code)

(Owner's Name - Please Print)

(Owner's Signature)

(Street or P.O. Box)

(City)

(State)

(Zip Code)

RECEIVED  
BLM AZ STATE OFFICE  
2012 JAN -6 2:59  
PHOENIX, ARIZONA

ENTERED INTO COMPUTER

FEB 14 2012 PB

9/PB



RECEIVED  
B.L.M. AZ STATE OFFICE

2012 JAN -6 P 2:59

PHOENIX, ARIZONA


000000000000



Ms. Faye Roberts  
700 Amarillo Ave.  
Pahrump, NV 89048

LAS VEGAS NV 890

04 JAN 2012 PM 3 T



BLM

(931)

one N Central ave suite 800  
Phoenix, AZ

85004-4427



RECEIVED  
BLM AZ STATE OFFICE

2012 JAN -6 PM 2:59

WAIVER

PHOENIX, ARIZONA

85004+4427

DEPARTMENT OF THE INTERIOR  
BUREAU OF LAND MANAGEMENT  
MINING CLAIMS

MC Customer Information - With Serial No. and Claim Name  
ACTIVE CLAIMS

Run Date: 02/14/2012 02:33 PM

Page 1 of 1

Admin State: AZ

Geo State: AZ

ROBERTS FAYE M  
700 AMARILLO AVE  
PAHRUMP, NV 89048-55

CUSTOMER ID: 61652

<u>Serial No.</u>	<u>Claim Name/Number</u>	<u>Lead Serial No.</u>	<u>Disposition</u>
AMC2154	FAYRO #1	AMC2154	ACTIVE
AMC2156	YELLOW NUGGET	AMC2154	ACTIVE
AMC338324	FAYRO 97	AMC338324	ACTIVE
AMC344095	FAYRO #3	AMC344095	ACTIVE
AMC8580	GOLDEN MISS FIT	AMC8580	ACTIVE
AMC92863	FAYRO #2	AMC92863	ACTIVE
AMC92865	FAYRO #4	AMC92863	ACTIVE
AMC92866	FAYRO #5	AMC92863	ACTIVE
AMC97287	GOLDEN FINK	AMC97284	ACTIVE

Number of ACTIVE cases: 9

ROBERTS PAUL L  
700 AMARILLO AVE  
PAHRUMP, NV 89048-55

CUSTOMER ID: 61786

<u>Serial No.</u>	<u>Claim Name/Number</u>	<u>Lead Serial No.</u>	<u>Disposition</u>
AMC2154	FAYRO #1	AMC2154	ACTIVE
AMC2156	YELLOW NUGGET	AMC2154	ACTIVE
AMC338324	FAYRO 97	AMC338324	ACTIVE
AMC344095	FAYRO #3	AMC344095	ACTIVE
AMC8580	GOLDEN MISS FIT	AMC8580	ACTIVE
AMC92863	FAYRO #2	AMC92863	ACTIVE
AMC92865	FAYRO #4	AMC92863	ACTIVE
AMC92866	FAYRO #5	AMC92863	ACTIVE
AMC97287	GOLDEN FINK	AMC97284	ACTIVE

Number of ACTIVE cases: 9



**BUREAU OF LAND MANAGEMENT  
MINING CLAIMS  
MC Customer Information**

Run Date: 02/14/2012 02:33 PM

Page: 1

**Total Rows Returned: 18**

AZ

**Limiting Criteria:**

---

System Id = MC

Admin State = AZ

Geo State = AZ

Case Disp Txt = ACTIVE, PENDING

Geost County Cd =

Admst Dist FO Cd =

Cust Nm begins with ROBERTS FAYE M, ROBERTS PAUL L

District Txt =

FO Txt =

County Txt =

Adm Agency =

Adm Agency Txt =

Mer Twp Rng =

Mtrs =

**NO WARRANTY IS MADE BY BLM  
FOR USE OF THE DATA FOR  
PURPOSES NOT INTENDED BY BLM**

UNITED STATES DEPARTMENT OF THE INTERIOR  
BUREAU OF LAND MANAGEMENT

MC NATIONWIDE CLAIMANT LISTING  
February 14, 2012

Cust	AZ	National
	CLAIMANT	Total
ROBERTS FAYE M 700 AMARILLO AVE PAHRUMP, NV 89048-5511	9	9
ROBERTS PAUL L 700 AMARILLO AVE PAHRUMP, NV 89048-5511	9	9

Run Time: 02:31 PM

Department of the Interior  
Bureau of Land Management  
Public Land Statistics

Run Date: 02/14/2012

Nationwide Claimant Listing  
(Mining Claim Only)

Selection Criteria

System Id = MC

Cust Nm Begins With ROBERTS FAYE M, ROBERTS PAUL L

Loc Dt Between

Case Disp = A

Total Rows Returned: 18

NO WARRANTY IS MADE BY BLM FOR USE OF THE DATA FOR PURPOSES NOT INTENDED BY BLM



UNITED STATES  
DEPARTMENT OF THE INTERIOR  
BUREAU OF LAND MANAGEMENT

PB

Amc 92863

Amc 97284

Amc 338324  
FORM APPROVED

OMB NO. 1004-0114

Expires: February 28, 2010

7

MAINTENANCE FEE WAIVER CERTIFICATION

Amc 2154

SEE INSTRUCTIONS ON PAGE 2

Amc 8580

Amc 344095

1. This small miner waiver is filed for the assessment year beginning at noon on September 1, 2011 and ending at noon on September 1, 2012.
2. The undersigned and all related parties owned ten or fewer mining claims, mill, or tunnel sites located and maintained on Federal lands in the United States of America on September 1, 2011.
3. The undersigned have performed the assessment work required by law for each mining claim listed prior to filing this waiver and understand that by filing this form; an affidavit of assessment work must be recorded by the December 30th following the filing of this waiver.
4. The undersigned understand that if the assessment work obligation has not yet come due under 30 U.S.C. 28 (for those claims in their first assessment year only); a notice of intent to hold reciting this condition must be recorded by the December 30th following the filing of this waiver.
5. The undersigned understand that mill and tunnel sites may also be listed upon this waiver and be waived from payment of the maintenance fee; and that a notice of intent to hold for these sites is required to be recorded by the December 30th immediately following the filing of this waiver.
6. The undersigned understand and acknowledge that pursuant to 43 U.S.C. 1212 and 18 U.S.C. 1001; the filing or recording of a false, fictitious, or fraudulent document with the Bureau of Land Management may result in a fine of up to \$250,000, a prison term not to exceed five years, or both.
7. The mining claims, mill or tunnel sites for which this waiver from payment of the maintenance fees is requested are:

CLAIM OR SITE NAME	BLM RECORDATION SERIAL NUMBER
1. Yellow Nugget	✓ AMC 2156
2. Fayro #1	AMC 2154
3. Golden Miss Fit	AMC 8580
4. Fayro #2	AMC 92863
5. Fayro #4	AMC 92865
6. Fayro #5	AMC 92866
7. Golden Fink	AMC 97287
8. Fayro #97	AMC 338324
9. Fayro #3	AMC 344095
10.	

The owner(s) (claimants) of the above mining claims and sites are:

Faye M. Roberts ✓  
 (Owner's Name - Please Print)  
 700 Amarillo Ave  
 (Street or P.O. Box)  
 Pahrump Nv 89048  
 (City) (State) (Zip Code)

*Faye M. Roberts*  
 (Owner's Signature)

Paul L. Roberts ✓  
 (Owner's Name - Please Print)  
 700 Amarillo Ave  
 (Street or P.O. Box)  
 Pahrump Nv 89048  
 (City) (State) (Zip Code)

*Paul L. Roberts*  
 (Owner's Signature)

ENTERED INTO COMPUTER  
 MAR 28 2011 PB

\_\_\_\_\_  
 (Owner's Name - Please Print)  
 \_\_\_\_\_  
 (Street or P.O. Box)  
 \_\_\_\_\_  
 (City) (State) (Zip Code)


\_\_\_\_\_  
 (Owner's Signature)



Ms. Faye Roberts  
700 Amarillo Ave  
Pahrump, NV 89048

20110324 P 2  
PHOENIX, ARIZO

**CERTIFIED MAIL™**



7009 3410 0000 5480 6331

*Blm*

*one N. Central Ave Suite 800*

*Phoenix, AZ*



U.S. POSTAGE  
PAID  
PAHRUMP, NV  
89048  
JAN 20, 11  
AMOUNT

1000

85004

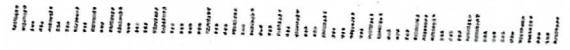
**\$5.54**  
00097107-14

RETURN RECEIPT  
REQUESTED

REQUESTED

85004+4427

*85004-4427*





Amc 344095

Amc 185940  
Amc 338324

# Affidavit of Labor Performed and Improvements Made

STATE OF ARIZONA,  
County of Mohave

ss.

Amc 97284  
Amc 349366

Amc 8580  
Amc 92863

Amc 339088  
Amc 357119  
Amc 2154

Elizabeth Roberts & Barry W. Roberts being duly sworn, deposes and says that he is a citizen of the United States and more than twenty-one years of age, and resides at 3391 HARDY LN INDEPENDENCE PARKWAY AV. 89048 County, State of Arizona, and is personally acquainted with the mining claims known as

1. AMC 185940
2. AMC 185941
3. AMC 185942
4. AMC 185943
5. AMC 185944
6. AMC 185945
7. AMC 185946
8. AMC 185947
9. AMC 338325
10. AMC 339088
11. AMC 357119

- Fayro #14
- Fayro #15
- Fayro #16
- Fayro #17
- Fayro #18
- Fayro #19
- Fayro #20
- Fayro #21
- Fayro #98
- Fayro #17A
- Bluebird

- Book 008
- Book 868
- Book 868
- Book 868
- Book 872
- Book 872
- Book 872
- Book 872
- Book 2691
- Book 2700
- Book 4338

- Page 23,24
- Page 25,26
- Page 27,28
- Page 29,30
- Page 252,253
- Page 254,255
- Page 256,257
- Page 258,259
- Page 788
- Page 885
- Page 285

owner  
Elizabeth Roberts

mining claim S, situate in WEST BASIN Mining District, County of Mohave, State of Arizona; that between the 1st day of SEPT 2010 A. D. and the 1st day of SEPT 2011 A. D. at least \$2,000.00 Two thousand dollars worth of work and improvements were done and performed upon said claim, not including the location work of said claim. Such work and improvements were made by and at the expense of ELIZABETH Roberts, Barry W. Roberts owner of said claim for the purpose of complying with the laws of the United States pertaining to assessment of annual work and Paul L. Roberts, David E. Roberts, FAYE M. Roberts, Barry W. Roberts, Dwayne Watson & Teddie Watson were the men employed by said owner LARRY ROBERTS & ELIZABETH ROBERTS and who labored upon said claim, did said work and improvements, the same being as follows, to-wit:

SUPPLIES, TRENCHING, EXPLORATION, ROAD WORK, EQUIPMENT REPAIR, MEALS FOR MINERS, WATCHMAN TO PREVENT THEFT OF MATERIALS, RECLAMATION

Subscribed and sworn to before me this

7 day of February, A. D. 192011

Recorded 2-14-2011 Mohave  
Page 1 of 2 county

Faye M. Roberts  
State of NV County of Nye  
Subscribed and sworn before me on 2-7-11  
JUNE SPENCER (Date)  
BLM



# Affidavit of Labor Performed and Improvements Made

STATE OF ARIZONA, }  
 County of Mohave } ss.

PAUL L. Roberts, Faye M. Roberts being duly sworn, deposes and says that he is a citizen of the United States and more than twenty-one years of age, and resides at 700 AMARILLO AVE in Nye Pahrump NV County, State of Arizona NV and is personally acquainted with the mining claim<sup>s</sup> known as 89048

1. AMC 338324
2. AMC 2154
3. AMC 2156
4. AMC 8580
5. AMC 92863
6. AMC 92865
7. AMC 92866
8. AMC 97267
9. AMC 349366
10. AMC 344095

- Fayro #97
- Fayro #1
- Yellow Nugget
- Golden Miss-fit
- Fayro #2
- Fayro #4
- Fayro #5
- Golden Fink
- Fayro #6
- Fayro #3

- Book 2691
- Book 337
- Book 380
- Book 6-1
- Book 591
- Book 591
- Book 591
- Book 601
- Book 3014
- Book 2839

- Page 796
- Page 423,424
- Page 200
- Page 34
- Page 792
- Page 794
- Page 795
- Page 405
- Page 83
- Page 690

RECEIVED  
 BLMAZ STATE OFFICE  
 PHOENIX, ARIZONA  
 2011 MAR 11 A 8:02

mining claim<sup>s</sup>, situate in East Basin Mining District, County of Mohave, State of Arizona; that between the 1st day of SEPT A. D. 2010 and the 1st day of SEPT. A. D. 2011, at least \$100,000.00 ONE HUNDRED THOUSAND dollars worth of work and improvements were done and performed upon said claim, not including the location work of said claim.

Such work and improvements were made by and at the expense of PAUL L. Roberts FAYE M. Roberts (etal)

owner S of said claim for the purpose of complying with the laws of the United States pertaining to assessment of annual work and FAYE M. Roberts PAUL L. Roberts  
DWAYNE WATSON, Teddie WATSON

were the men employed by said owner s and who labored upon said claim, did said work and improvements, the same being as follows, to-wit:

- TOOLS, TOOL REPAIR, TRENCHING, SUPPLIES
- ROAD WORK, EXPLORATION, RECLAMATION REMOVAL
- TO DEFINE ORE BODY, MEALS FOR MINERS,
- WATCHMAN TO PREVENT THEFT, POSTINGS

State of Nevada  
 County of Nye

Subscribed and sworn to before me this 7th day of February, A. D. 192011

Faye M. Roberts  
Faye M. Roberts  
 Notary Public

(My commission expires 5-28-2012)

Filed and recorded at request of \_\_\_\_\_, A. D. 19\_\_\_\_, at \_\_\_\_\_ o'clock \_\_\_\_\_ M., Book \_\_\_\_\_

Proof of Labor, pages \_\_\_\_\_, Records of Mohave County, Arizona.

Claims held by Paul and Faye Roberts (JTWRS)

AMC 338324 Fayro #97

AMC 2154 Fayro #1

AMC 2156 Yellow Nugget

AMC 8580 Golden Miss-Fit

AMC 92863 Fayro #2

AMC 92865 Fayro #4

AMC 92866 Fayro #5

AMC 97287 Golden Fink

AMC 344095 Fayro #3

AMC 349364

PHOENIX, ARIZONA

2011 MAR 11 A 8:02

RECEIVED  
BLM AZ STATE OFFICE

19  
JMR  
#100

LARRY W.

Claims held by ~~David G.~~ Roberts

AMC 185940    Fayro #14  
AMC 185941    Fayro #15  
AMC 185942    Fayro #16  
AMC 185943    Fayro #17  
AMC 185944    Fayro #18  
AMC 185945    Fayro #19  
AMC 185946    Fayro #20  
AMC 185947    Fayro #21  
AMC 338325    Fayro #98  
AMC 339088    Fayro #17A

RECEIVED  
BLMAZ STATE OFFICE  
2011 MAR 11 A 8:03  
PHOENIX, ARIZONA

13  
me



*Elizabeth Roberts*

Claims held by ~~Larry W. Roberts~~

Fayro #6            AMC 349366

Bluebird            AMC 357119

RECEIVED  
DLMAZ STATE OFFICE  
2011 MAR 11 A 8:03  
PHOENIX, ARIZONA




Ms. Faye Roberts  
700 Amarillo Ave.  
Pahrump, NV 89048

RECEIVED  
BLM AZ STATE OFFICE


2011 MAR 10 P 2:28

PHOENIX ARIZONA

**CERTIFIED MAIL**



7009 3410 0000 5480 6362



1000

85004

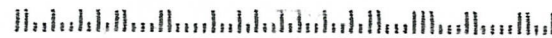
U.S. POSTAGE  
PAID  
PAHRUMP, NV  
89048  
MAR 08, 11  
AMOUNT

**\$5.71**

00034291-16

BLM  
ONE N CENTRAL AVE # 800  
PHOENIX, AZ.  
85004-4427

6500484427



United States Department of the Interior

Bureau of Land Management  
 LANDS/RECREATION & PLANNING  
 ONE N CENTRAL AVE  
 PHOENIX, AZ 85004 -2203  
 Phone:

Receipt

No:

2308282

<b>Transaction #:</b> 2381431	
<b>Date of Transaction:</b> 03/11/2011	
CUSTOMER:	
FAYE ROBERTS 700 AMARILLO AVE PAHRUMP, NV 89048-5511 US	

LINE #	QTY	DESCRIPTION	REMARKS	UNIT PRICE	TOTAL
1	1.00	LOCATABLE MINERALS / MINING CLAIMS-NOT NEW-UNADJUD, ONE AUTH NO. ONLY / MINING CLAIM MONEY RECEIVED CASES: AMC185940/\$220.00	POL 2011/22	- n/a -	220.00
<b>TOTAL:</b>					<b>\$220.00</b>

PAYMENT INFORMATION					
1	AMOUNT:	120.00	POSTMARKED:	03/08/2011	
	TYPE:	CHECK	RECEIVED:	03/11/2011	
	CHECK NO:	18739055981			
	NAME:	ROBERTS, ELIZABETH 700 AMARILLO AVE PAHRUMP NV 89048-5511 US			
2	AMOUNT:	100.00	POSTMARKED:	03/08/2011	
	TYPE:	CHECK	RECEIVED:	03/11/2011	
	CHECK NO:	6852			
	NAME:	ROBERTS, FAYE 700 AMARILLO AVE PAHRUMP NV 89048-5511 US			

REMARKS

This receipt was generated by the automated BLM Collections and Billing System and is a paper representation of a portion of the official electronic record contained therein.

\* You must use new Affidavit form for next filing season



# Affidavit of Labor Performed and Improvements Made

STATE OF ARIZONA, }  
County of Mohave } ss.

AMC 92863  
97284  
344095

AMC 349366  
338324  
2154  
8580

PAUL L. Roberts, Faye M. Roberts being duly sworn, deposes and

says that he is a citizen of the United States and more than twenty-one years of age, and re-  
sides at 700 AMARILLO AVE in the City of Pahrump NV

County, State of NV and is personally acquainted with the mining claim known as 89048

1. AMC 338324 ✓	Fayro #97	Book 2691	Page 796
2. AMC 2154 ✓	Fayro #1	Book 337	Page 423,424
3. AMC 2158 ✓	Yellow Nugget	Book 380	Page 200
4. AMC 8580 ✓	Golden Miss-fit	Book 6-1	Page 34
5. AMC 92863 ✓	Fayro #2	Book 591	Page 792
6. AMC 92885 ✓	Fayro #4	Book 591	Page 794
7. AMC 92866 ✓	Fayro #5	Book 591	Page 795
8. AMC 97287 ✓	Golden Fink	Book 601	Page 405
9. AMC 349366 ✓	Fayro #8	Book 3014	Page 83
10. AMC 344095 ✓	Fayro #3	Book 2839	Page 690

owner  
Elizabeth Roberts

mining claim<sup>s</sup>, situate in Lost Basin Mining District, County of Mohave, State of  
Arizona; that between the 1<sup>st</sup> day of SEPT A. D. 2009  
and the 1<sup>st</sup> day of SEPT. A. D. 2010 at least 25,000.00  
Twenty Five Thousand dollars worth of work and improve-

ments were done and performed upon said claim, not including the location work of said claim.  
Such work and improvements were made by and at the expense of ELIZABETH Roberts  
PAUL L. Roberts FAYE M. Roberts

owner S of said claim for the purpose of complying with the laws of the United States per-  
taining to assessment of annual work and  
FAYE M. Roberts PAUL L. Roberts  
+ DWAYNE WATSON

were the men employed by said owner<sup>s</sup> and who labored upon said claim, did said work and  
improvements, the same being as follows, to-wit:

TOOLS, TOOL REPAIR, TRENCHING, SUPPLIES,  
ROAD WORK, EXPLORATION, RECLAMATION REMOVAL  
TO DEFINE ORE BODY, MEALS FOR MINERS,  
WATCHMAN TO PREVENT THEFT. POSTINGS

RECORDS DIVISION  
COUNTY OF MOHAVE  
ARIZONA  
A 9:39

Faye Roberts

Subscribed and sworn to before me this 30 day of January, A. D. 2010

Sheila W...

(My commission expires \_\_\_\_\_) Notary Public

Filed and recorded at request of \_\_\_\_\_

\_\_\_\_\_, A. D. 19\_\_\_\_, at \_\_\_\_\_ o'clock \_\_\_\_\_ M., Book \_\_\_\_\_

Proof of Labor. pages \_\_\_\_\_ Records of Mohave County Arizona.



**United States Department of the Interior**

**Bureau of Land Management**  
 BUSINESS & SUPPORT SVCS DIV  
 ONE N CENTRAL AVE SUITE 800  
 PHOENIX, AZ 85004 -4427  
 Phone: (602) 417-9200

Receipt

No: 2097090

<b>Transaction #:</b> 2164461	
<b>Date of Transaction:</b> 03/05/2010	
<b>CUSTOMER:</b>	FAYE ROBERTS 700 AMARILLO AVE PAHRUMP, NV 89048-5511 US

LINE #	QTY	DESCRIPTION	REMARKS	UNIT PRICE	TOTAL
1	1.00	LOCATABLE MINERALS / MINING CLAIMS-NOT NEW-UNADJUD, ONE AUTH NO. ONLY / MINING CLAIM MONEY RECEIVED CASES: AMC338324/\$100.00	POL (10)	- n/a -	100.00
<b>TOTAL:</b>					<b>\$100.00</b>

PAYMENT INFORMATION			
1	<b>AMOUNT:</b>	100.00	<b>POSTMARKED:</b> N/A
	<b>TYPE:</b>	CHECK	<b>RECEIVED:</b> 03/05/2010
	<b>CHECK NO:</b>	6708	
	<b>NAME:</b>	ROBERTS, FAYE 700 AMARILLO AVE PAHRUMP NV 89048-5511 US	

REMARKS

This receipt was generated by the automated BLM Collections and Billing System and is a paper representation of a portion of the official electronic record contained therein.

UNITED STATES  
DEPARTMENT OF THE INTERIOR  
BUREAU OF LAND MANAGEMENT

**MAINTENANCE FEE WAIVER CERTIFICATION**

5

07

AMC 2154 AMC 8580  
92863 97284  
338324 344095

FORM APPROVED  
OMB NO. 1004-0114  
Expires: February 28, 2010

SEE INSTRUCTIONS ON PAGE 2

1. This small miner waiver is filed for the assessment year beginning at noon on September 1, 2010 and ending at noon on September 1, 2011.
2. The undersigned and all related parties owned ten or fewer mining claims, mill, or tunnel sites located and maintained on Federal lands in the United States of America on September 1, 2010.
3. The undersigned have performed the assessment work required by law for each mining claim listed prior to filing this waiver and understand that by filing this form; an affidavit of assessment work must be recorded by the December 30th following the filing of this waiver.
4. The undersigned understand that if the assessment work obligation has not yet come due under 30 U.S.C. 28 (for those claims in their first assessment year only); a notice of intent to hold reciting this condition must be recorded by the December 30th following the filing of this waiver.
5. The undersigned understand that mill and tunnel sites may also be listed upon this waiver and be waived from payment of the maintenance fee; and that a notice of intent to hold for these sites is required to be recorded by the December 30th immediately following the filing of this waiver.
6. The undersigned understand and acknowledge that pursuant to 43 U.S.C. 1212 and 18 U.S.C. 1001; the filing or recording of a false, fictitious, or fraudulent document with the Bureau of Land Management may result in a fine of up to \$250,000, a prison term not to exceed five years, or both.
7. The mining claims, mill or tunnel sites for which this waiver from payment of the maintenance fees is requested are:

CLAIM OR SITE NAME	BLM RECORDATION SERIAL NUMBER
1. Yellow Nugget	AMC 2156
2. Fayro #1	AMC 2154
3. Golden Miss Fit	AMC 8580
4. Fayro #2	AMC 92863
5. Fayro #4	AMC 92865
6. Fayro #5	AMC 92866
7. Golden Fink	AMC 97287
8. Fayro #97	AMC 338324
9. Fayro #3	AMC 344095
10.	

RECEIVED  
BLM AZ STATE OFFICE  
2010 JAN -6 P 11:19  
PHOENIX, ARIZONA

The owner(s) (claimants) of the above mining claims and sites are:

Faye M. Roberts  
(Owner's Name - Please Print)

*Faye M. Roberts*  
(Owner's Signature)

700 Amarillo Ave  
(Street or P.O. Box)

Pahrump Nv 89048  
(City) (State) (Zip Code)

Paul L. Roberts  
(Owner's Name - Please Print)

*Paul L. Roberts*  
(Owner's Signature)

700 Amarillo Ave  
(Street or P.O. Box)

Pahrump Nv 89048  
(City) (State) (Zip Code)

(Owner's Name - Please Print)

(Owner's Signature)

(Street or P.O. Box)

(City) (State) (Zip Code)

**ENTERED INTO COMPUTER**


JAN 08 2010 *FB*



**CERTIFIED MAIL™**



Ms. Faye Roberts  
700 Amarillo Ave.  
Pahrump, NV 89048



7007 1490 0002 9661 3395



1000



85004

U.S. POSTAGE  
PAID  
PAHRUMP, NV  
89041  
JAN 04, 10  
AMOUNT

**\$5.54**  
00051884-10

RETURN RECEIPT  
REQUESTED  
RECEIVED OFFICE  
AZ STATE OFFICE  
JAN 6 PM 11  
DENIX-ARIZ

*Bim  
one N Central Ave Suite 800  
Phoenix, AZ*

*85004-4427*

850044427





UNITED STATES  
DEPARTMENT OF THE INTERIOR  
BUREAU OF LAND MANAGEMENT

**MAINTENANCE FEE WAIVER CERTIFICATION**

SEE INSTRUCTIONS ON PAGE 2

FORM APPROVED  
OMB NO. 1004-0114  
Expires: February 28, 2010

AMC 2154  
8580  
92813

AMC 344095

AMC 185940  
939088  
938324

660

- This small miner waiver is filed for the assessment year beginning at noon on September 1, 2009 and ending at noon on September 1, 2010
- The undersigned and all related parties owned ten or fewer mining claims, mill, or tunnel sites located and maintained on Federal lands in the United States of America on September 1, 2009
- The undersigned have performed the assessment work required by law for each mining claim listed prior to filing this waiver and understand that by filing this form; an affidavit of assessment work must be recorded by the December 30th following the filing of this waiver.
- The undersigned understand that if the assessment work obligation has not yet come due under 30 U.S.C. 28 (for those claims in their first assessment year only); a notice of intent to hold reciting this condition must be recorded by the December 30th following the filing of this waiver.
- The undersigned understand that mill and tunnel sites may also be listed upon this waiver and be waived from payment of the maintenance fee; and that a notice of intent to hold for these sites is required to be recorded by the December 30th immediately following the filing of this waiver.
- The undersigned understand and acknowledge that pursuant to 43 U.S.C. 1212 and 18 U.S.C. 1001; the filing or recording of a false, fictitious, or fraudulent document with the Bureau of Land Management may result in a fine of up to \$250,000, a prison term not to exceed five years, or both.
- The mining claims, mill or tunnel sites for which this waiver from payment of the maintenance fees is requested are:

CLAIM OR SITE NAME	BLM RECORDATION SERIAL NUMBER
1. Fayro #14	AMC 185940 L
2. Fayro #15	AMC 185941
3. Fayro #16	AMC 185942
4. Fayro #17	AMC 185943
5. Fayro #18	AMC 185944
6. Fayro #19	AMC 185945
7. Fayro #20	AMC 185946
8. Fayro #21	AMC 185947
9. Fayro #98	AMC 338325
10. Fayro #17A	AMC 339088 L

The owner(s) (claimants) of the above mining claims and sites are:

Larry W. Roberts  
 (Owner's Name - Please Print)  
 700 Amarillo Ave  
 (Street or P.O. Box)  
 Pahrump Nv 89048  
 (City) (State) (Zip Code)

*Larry W. Roberts*  
 (Owner's Signature)

\_\_\_\_\_  
 (Owner's Name - Please Print)  
 \_\_\_\_\_  
 (Street or P.O. Box)  
 \_\_\_\_\_ (City) \_\_\_\_\_ (State) \_\_\_\_\_ (Zip Code)

\_\_\_\_\_  
 (Owner's Name - Please Print)  
 \_\_\_\_\_  
 (Street or P.O. Box)  
 \_\_\_\_\_ (City) \_\_\_\_\_ (State) \_\_\_\_\_ (Zip Code)

RECEIVED  
 BLM AZ STATE OFFICE  
 2009 JAN 15 A 8:26  
 PHOENIX, ARIZONA  
 (Owner's Signature)

ENTERED INTO COMPUTER  
4/27/09 DGG



AMC 97284

Form 3830-2  
(March 2007)

UNITED STATES  
DEPARTMENT OF THE INTERIOR  
BUREAU OF LAND MANAGEMENT

MAINTENANCE FEE WAIVER CERTIFICATION

FORM APPROVED  
OMB NO. 1004-0114  
Expires: February 28, 2010

SEE INSTRUCTIONS ON PAGE 2

1. This small miner waiver is filed for the assessment year beginning at noon on September 1, 2009 and ending at noon on September 1, 2010
2. The undersigned and all related parties owned ten or fewer mining claims, mill, or tunnel sites located and maintained on Federal lands in the United States of America on September 1, 2009.
3. The undersigned have performed the assessment work required by law for each mining claim listed prior to filing this waiver and understand that by filing this form; an affidavit of assessment work must be recorded by the December 30th following the filing of this waiver.
4. The undersigned understand that if the assessment work obligation has not yet come due under 30 U.S.C. 28 (for those claims in their first assessment year only); a notice of intent to hold reciting this condition must be recorded by the December 30th following the filing of this waiver.
5. The undersigned understand that mill and tunnel sites may also be listed upon this waiver and be waived from payment of the maintenance fee; and that a notice of intent to hold for these sites is required to be recorded by the December 30th immediately following the filing of this waiver.
6. The undersigned understand and acknowledge that pursuant to 43 U.S.C. 1212 and 18 U.S.C. 1001; the filing or recording of a false, fictitious, or fraudulent document with the Bureau of Land Management may result in a fine of up to \$250,000, a prison term not to exceed five years, or both.
7. The mining claims, mill or tunnel sites for which this waiver from payment of the maintenance fees is requested are:

CLAIM OR SITE NAME	BLM RECORDATION SERIAL NUMBER
1. Yellow Nugget	AMC 2156 FSP
2. Fayro #1	AMC 2154 E FSP
3. Golden Miss Fit	AMC 8580 L FSP
4. Fayro #2	AMC 92863 L FSP
5. Fayro #4	AMC 92865 FSP
6. Fayro #5	AMC 92866 FSP
7. Golden Fink	AMC 97287 FSP
8. Fayro #97	AMC 338324 L FSP
9. Fayro #3	AMC 344095 L FSP
10.	

The owner(s) (claimants) of the above mining claims and sites are:

Faye M. Roberts  
 (Owner's Name - Please Print)  
 700 Amarillo Ave  
 (Street or P.O. Box)  
 Pahrump Nv 89048  
 (City) (State) (Zip Code)

*Faye M. Roberts*  
 (Owner's Signature)

Paul L. Roberts  
 (Owner's Name - Please Print)  
 700 Amarillo Ave  
 (Street or P.O. Box)  
 Pahrump Nv 89048  
 (City) (State) (Zip Code)

*Paul L. Roberts*  
 (Owner's Signature)

RECEIVED  
 BLM AZ STATE OFFICE  
 2009 JAN 15 4:08:26  
 PHOENIX, ARIZONA

(0)  
 \_\_\_\_\_  
 \_\_\_\_\_  
 \_\_\_\_\_  
 (City)

19 claims  
 all same address  
 Did we question this relationship last year?

UNITED STATES  
DEPARTMENT OF THE INTERIOR  
BUREAU OF LAND MANAGEMENT

MAINTENANCE FEE WAIVER CERTIFICATION

FORM APPROVED  
OMB NO. 1004-0114  
Expires: February 28, 2010

SEE INSTRUCTIONS ON PAGE 2

1. This small miner waiver is filed for the assessment year beginning at noon on September 1, 2009 and ending at noon on September 1, 2010
2. The undersigned and all related parties owned ten or fewer mining claims, mill, or tunnel sites located and maintained on Federal lands in the United States of America on September 1, 2009.
3. The undersigned have performed the assessment work required by law for each mining claim listed prior to filing this waiver and understand that by filing this form; an affidavit of assessment work must be recorded by the December 30th following the filing of this waiver.
4. The undersigned understand that if the assessment work obligation has not yet come due under 30 U.S.C. 28 (for those claims in their first assessment year only); a notice of intent to hold reciting this condition must be recorded by the December 30th following the filing of this waiver.
5. The undersigned understand that mill and tunnel sites may also be listed upon this waiver and be waived from payment of the maintenance fee; and that a notice of intent to hold for these sites is required to be recorded by the December 30th immediately following the filing of this waiver.
6. The undersigned understand and acknowledge that pursuant to 43 U.S.C. 1212 and 18 U.S.C. 1001; the filing or recording of a false, fictitious, or fraudulent document with the Bureau of Land Management may result in a fine of up to \$250,000, a prison term not to exceed five years, or both.
7. The mining claims, mill or tunnel sites for which this waiver from payment of the maintenance fees is requested are:

CLAIM OR SITE NAME	BLM RECORDATION SERIAL NUMBER
1. Fayro #6	AMC 349366 L 24
2. Bluebird	AMC 357119 L
3.	
4.	
5.	
6.	
7.	
8.	
9.	
10.	

The owner(s) (claimants) of the above mining claims and sites are:

H. Elizabeth Roberts

(Owner's Name - Please Print)

P.O. Box 1813

1120 East Mission

(Street or P.O. Box)

Falbrook

CA

92088

(City)

(State)

(Zip Code)

*H. Elizabeth Roberts*  
(Owner's Signature)

(Owner's Name - Please Print)

(Street or P.O. Box)

(City)

(State)

(Zip Code)

(Owner's Name - Please Print)

(Street or P.O. Box)

(City)

(State)

(Zip Code)

(Owner's Signature)

(Owner's Signature)

RECEIVED  
BLM AZ STATE OFFICE  
2009 JAN 15 A 8:26  
PHOENIX, ARIZONA

**DEPARTMENT OF THE INTERIOR  
BUREAU OF LAND MANAGEMENT  
MINING CLAIMS**

**MC Customer Information - With OUT Legal Description  
ACTIVE CLAIMS**

Run Date: 08/13/2009 02:54 PM

Page 1 of 1

**ROBERTS BOBBY L  
16034 S ROLLING RDG  
MAYER, AZ 86333**

**INT-REL: CLAIMANT**

**CUSTOMER ID: 61621**

<u>Serial No</u>	<u>Claim Name/Number</u>	<u>County</u>	<u>Disposition</u>	<u>Int Rel</u>
AMC348328	RUBY	YAVAPAI	ACTIVE	CLAIMANT

**ROBERTS CYNTHIA L  
700 AMARILLO AVE  
PAHRUMP, NV 89048511**

**INT-REL: CLAIMANT**

**CUSTOMER ID: 2281463**

<u>Serial No</u>	<u>Claim Name/Number</u>	<u>County</u>	<u>Disposition</u>	<u>Int Rel</u>
AMC396451	FAYRO 98A	MOHAVE	ACTIVE	CLAIMANT

**ROBERTS DAVID G  
700 W AMARILLO AVE  
PAHRUMP, NV 89048**

**INT-REL: CLAIMANT**

**CUSTOMER ID: 2118598**

<u>Serial No</u>	<u>Claim Name/Number</u>	<u>County</u>	<u>Disposition</u>	<u>Int Rel</u>
AMC396451	FAYRO 98A	MOHAVE	ACTIVE	CLAIMANT

**ROBERTS ELIZABETH H  
700 AMARILLO AVE  
PAHRUMP, NV 89048511**

**INT-REL: CLAIMANT**

**CUSTOMER ID: 2281464**

<u>Serial No</u>	<u>Claim Name/Number</u>	<u>County</u>	<u>Disposition</u>	<u>Int Rel</u>
AMC396451	FAYRO 98A	MOHAVE	ACTIVE	CLAIMANT

**ROBERTS FAYE M  
700 W AMARILLO AVE  
PAHRUMP, NV 89048**

**INT-REL: CLAIMANT**

**CUSTOMER ID: 61652**

<u>Serial No</u>	<u>Claim Name/Number</u>	<u>County</u>	<u>Disposition</u>	<u>Int Rel</u>
AMC2154	FAYRO #1	MOHAVE	ACTIVE	CLAIMANT
AMC2156	YELLOW NUGGET	MOHAVE	ACTIVE	CLAIMANT
AMC8580	GOLDEN MISS FIT	MOHAVE	ACTIVE	CLAIMANT
AMC92863	FAYRO #2	MOHAVE	ACTIVE	CLAIMANT
AMC92865	FAYRO #4	MOHAVE	ACTIVE	CLAIMANT
AMC92866	FAYRO #5	MOHAVE	ACTIVE	CLAIMANT
AMC97287	GOLDEN FINK	MOHAVE	ACTIVE	CLAIMANT
AMC338324	FAYRO 97	MOHAVE	ACTIVE	CLAIMANT
AMC344095	FAYRO #3	MOHAVE	ACTIVE	CLAIMANT



**DEPARTMENT OF THE INTERIOR  
BUREAU OF LAND MANAGEMENT  
MINING CLAIMS**

**MC Customer Information - With OUT Legal Description  
ACTIVE CLAIMS**

Run Date: 08/13/2009 02:54 PM

Page 2 of .

**ROBERTS H ELIZABETH  
BOX 1813  
FALBROOK, CA 92088**

**INT-REL: CLAIMANT**

**CUSTOMER ID: 2264677**

<u>Serial No</u>	<u>Claim Name/Number</u>	<u>County</u>	<u>Disposition</u>	<u>Int Rel</u>
AMC349366	FAYRO #6	MOHAVE	ACTIVE	CLAIMANT
AMC357119	BLUEBIRD	MOHAVE	ACTIVE	CLAIMANT

**ROBERTS IAN M  
700 AMARILLO AVE  
PAHRUMP, NV 890485511**

**INT-REL: CLAIMANT**

**CUSTOMER ID: 2281462**

<u>Serial No</u>	<u>Claim Name/Number</u>	<u>County</u>	<u>Disposition</u>	<u>Int Rel</u>
AMC396451	FAYRO 98A	MOHAVE	ACTIVE	CLAIMANT

**ROBERTS JOANN  
45624 N 12TH ST  
NEW RIVER, AZ 85027**

**INT-REL: CLAIMANT**

**CUSTOMER ID: 61688**

<u>Serial No</u>	<u>Claim Name/Number</u>	<u>County</u>	<u>Disposition</u>	<u>Int Rel</u>
AMC338814	BIG BEND #10	YAVAPAI	ACTIVE	CLAIMANT
AMC338814	BIG BEND #10	MARICOPA	ACTIVE	CLAIMANT

**ROBERTS JOE  
BOX 1996  
HARRISON, AK 72602**

**INT-REL: CLAIMANT**

**CUSTOMER ID: 2214186**

<u>Serial No</u>	<u>Claim Name/Number</u>	<u>County</u>	<u>Disposition</u>	<u>Int Rel</u>
AMC358576	VULTURES GOLD #4	MARICOPA	ACTIVE	CLAIMANT
AMC366227	JR 4	MARICOPA	ACTIVE	CLAIMANT
AMC366228	JR 5	MARICOPA	ACTIVE	CLAIMANT

**DEPARTMENT OF THE INTERIOR  
BUREAU OF LAND MANAGEMENT  
MINING CLAIMS**

**MC Customer Information - With OUT Legal Description  
ACTIVE CLAIMS**

Run Date: 08/13/2009 02:54 PM

Page 3 of 4

**ROBERTS KIM H  
41 RED WILLOW CT  
BLAIRSDEN, CA 961039414**

**INT-REL: CLAIMANT**

**CUSTOMER ID: 2226478**

<u>Serial No</u>	<u>Claim Name/Number</u>	<u>County</u>	<u>Disposition</u>	<u>Int Rel</u>
AMC364808	A-3	YAVAPAI	ACTIVE	CLAIMANT
AMC364809	A-4	YAVAPAI	ACTIVE	CLAIMANT
AMC364810	A-5	YAVAPAI	ACTIVE	CLAIMANT
AMC364811	A-18	YAVAPAI	ACTIVE	CLAIMANT
AMC364812	A-19	YAVAPAI	ACTIVE	CLAIMANT
AMC364813	A-20	YAVAPAI	ACTIVE	CLAIMANT
AMC364814	A-21	YAVAPAI	ACTIVE	CLAIMANT
AMC364815	A-22	YAVAPAI	ACTIVE	CLAIMANT
AMC364816	B-3	YAVAPAI	ACTIVE	CLAIMANT
AMC364817	B-7	YAVAPAI	ACTIVE	CLAIMANT
AMC364818	D-4	YAVAPAI	ACTIVE	CLAIMANT
AMC364819	D-5	YAVAPAI	ACTIVE	CLAIMANT

**ROBERTS LARRY W  
700 W AMARILLO AVE  
PAHRUMP, NV 89048**

**INT-REL: CLAIMANT**

**CUSTOMER ID: 61708**

<u>Serial No</u>	<u>Claim Name/Number</u>	<u>County</u>	<u>Disposition</u>	<u>Int Rel</u>
AMC185940	FAYRO #14	MOHAVE	ACTIVE	CLAIMANT
AMC185941	FAYRO #15	MOHAVE	ACTIVE	CLAIMANT
AMC185942	FAYRO #16	MOHAVE	ACTIVE	CLAIMANT
AMC185943	FAYRO #17	MOHAVE	ACTIVE	CLAIMANT
AMC185944	FAYRO #18	MOHAVE	ACTIVE	CLAIMANT
AMC185945	FAYRO #19	MOHAVE	ACTIVE	CLAIMANT
AMC185946	FAYRO #20	MOHAVE	ACTIVE	CLAIMANT
AMC185947	FAYRO #21	MOHAVE	ACTIVE	CLAIMANT
AMC338325	FAYRO 98	MOHAVE	ACTIVE	CLAIMANT
AMC339088	FAYRO #17A	MOHAVE	ACTIVE	CLAIMANT

**DEPARTMENT OF THE INTERIOR  
BUREAU OF LAND MANAGEMENT**

**MINING CLAIMS**

**MC Customer Information - With OUT Legal Description**

**ACTIVE CLAIMS**

Run Date: 08/13/2009 02:54 PM

Page 4 of 4

**ROBERTS PAUL L  
700 W AMARILLO AVE  
PAHRUMP, NV 89048**

**INT-REL: CLAIMANT**

**CUSTOMER ID: 61786**

<u>Serial No</u>	<u>Claim Name/Number</u>	<u>County</u>	<u>Disposition</u>	<u>Int Rel</u>
AMC2154	FAYRO #1	MOHAVE	ACTIVE	CLAIMANT
AMC2156	YELLOW NUGGET	MOHAVE	ACTIVE	CLAIMANT
AMC8580	GOLDEN MISS FIT	MOHAVE	ACTIVE	CLAIMANT
AMC92863	FAYRO #2	MOHAVE	ACTIVE	CLAIMANT
AMC92865	FAYRO #4	MOHAVE	ACTIVE	CLAIMANT
AMC92866	FAYRO #5	MOHAVE	ACTIVE	CLAIMANT
AMC97287	GOLDEN FINK	MOHAVE	ACTIVE	CLAIMANT
AMC338324	FAYRO 97	MOHAVE	ACTIVE	CLAIMANT
AMC344095	FAYRO #3	MOHAVE	ACTIVE	CLAIMANT

**ROBERTSON DALE A  
PO BOX 355  
LACLEDE, ID 83841**

**INT-REL: CLAIMANT**

**CUSTOMER ID: 61745**

<u>Serial No</u>	<u>Claim Name/Number</u>	<u>County</u>	<u>Disposition</u>	<u>Int Rel</u>
AMC354871	STEINBARR #1 PLUS 1	MOHAVE	ACTIVE	CLAIMANT
AMC354872	STEINBARR #2 PLUS 2	MOHAVE	ACTIVE	CLAIMANT

**ROBERTSON SHERI  
3921 W ROYAL PALM RD  
PHOENIX, AZ 85051**

**INT-REL: CLAIMANT**

**CUSTOMER ID: 2136234**

<u>Serial No</u>	<u>Claim Name/Number</u>	<u>County</u>	<u>Disposition</u>	<u>Int Rel</u>
AMC357513	Z BAR AND MORE	YAVAPAI	ACTIVE	CLAIMANT



AMC 337088  
AMC 2154  
AMC 8580  
AMC 92863  
AMC 97284

Claims held by Paul and Faye Roberts (JTWRS)

AMC 185940  
338324  
357119  
349366  
344095

AMC 338324 Fayro #97

AMC 2154 Fayro #1

AMC 2156 Yellow Nugget

AMC 8580 Golden Miss-Fit

AMC 92863 Fayro #2

AMC 92865 Fayro #4

AMC 92866 Fayro #5

AMC 97287 Golden Fink

AMC 344095 Fayro #3

RECEIVED  
BLM AZ STATE OFFICE  
2009 MAR -3 A 8:31  
PHOENIX, ARIZONA

ENTERED INTO COMPUTER  
5/12/09 Dgg

*Elizabeth*

Claims held by ~~Larry W. Roberts~~

Fayro #6            AMC 349366

Bluebird            AMC 357119

RECEIVED  
BLM AZ STATE OFFICE  
2009 MAR - 3 A 8:31  
PHOENIX, ARIZONA

Claims held by *Larry W. Roberts*  
~~David G. Roberts~~

- AMC 185940    Fayro #14
- AMC 185941    Fayro #15
- AMC 185942    Fayro #16
- AMC 185943    Fayro #17
- AMC 185944    Fayro #18
- AMC 185945    Fayro #19
- AMC 185946    Fayro #20
- AMC 185947    Fayro #21
- AMC 338325    Fayro #98
- AMC 339088    Fayro #17A

RECEIVED  
BLM AZ STATE OFFICE  
2009 MAR -3 A 8:31  
PHOENIX, ARIZONA



2E

WHEN RECORDED MAIL TO:

PAUL ROBERTS  
700 AMARILLO AVE  
PAHRUMP NV 89048-5511

PAGE: 1 of 2 FEE N 2009009666

B: 7408 P: 927

OFFICIAL RECORDS  
OF MOHAVE COUNTY  
CAROL MEIER  
COUNTY RECORDER



02/20/2009 03:02 PM Fee: \$19.00  
DOC TYPE: PL  
PAID BY: PAUL ROBERTS

**AFFIDAVIT OF LABOR PERFORMED  
AND IMPROVEMENTS MADE**

RECEIVED  
BLM AZ STATE OFFICE  
2009 MAR -3 A 8:31  
PHOENIX, ARIZONA

# Affidavit of Labor Performed and Improvements Made

STATE OF ARIZONA, }  
 County of Mohave }

Elizabeth Roberts & Barry W. Roberts being duly sworn, deposes and says that he is a citizen of the United States and more than twenty-one years of age, and resides at 700 AMARILLO AVE in PAHUAMP, NV. 89048 County, State of Arizona, and is personally acquainted with the mining claim 2 known as

1. AMC 185940	Fayro #14	Book 008	Page 23,24
2. AMC 185941	Fayro #15	Book 068	Page 25,26
3. AMC 185942	Fayro #16	Book 068	Page 27,28
4. AMC 185943	Fayro #17	Book 068	Page 29,30
5. AMC 185944	Fayro #18	Book 872	Page 252,253
6. AMC 185945	Fayro #19	Book 872	Page 254,255
7. AMC 185946	Fayro #20	Book 872	Page 256,257
8. AMC 185947	Fayro #21	Book 872	Page 258,259
9. AMC 338325	Fayro #26	Book 2691	Page 798
10. AMC 339088	Fayro #17A	Book 2700	Page 885
11. AMC 357119	Bluebird	Book 4338	Page 285 ← owner Elizabeth Roberts

mining claim 2, situate in WEST BASIN Mining District, County of Mohave, State of Arizona; that between the 1st day of SEPT A. D. 2008 and the 1st day of SEPT A. D. 2009, at least 5000.00 Five thousand dollars worth of work and improvements were done and performed upon said claim, not including the location work of said claim. Such work and improvements were made by and at the expense of FAYE M. Roberts, DAVID G. Roberts, PAUL L. Roberts, LARRY W. Roberts owner of said claim for the purpose of complying with the laws of the United States pertaining to assessment of annual work and PAUL L. Roberts, DAVID G. Roberts, FAYE M. Roberts, LARRY W. Roberts

were the men employed by said owner LARRY ROBERTS & H. ELIZABETH ROBERTS and who labored upon said claim, did said work and improvements, the same being as follows, to-wit:

SUPPLIES, TRENCHING, EXPLORATION, ROAD WORK, EQUIPMENT REPAIR, MEALS FOR RIDERS, WATCHMAN TO PREVENT THEFT OF MATERIALS, RECLAMATION

RECEIVED BLM AZ STATE OF ARIZONA 2009 MAR - 3 A 8:30

Subscribed and sworn to before me this 11 day of February, A. D. 2009

(My commission expires 11/7/2012) Linda E. Uhl Notary Public

Filed and recorded at request of \_\_\_\_\_


\_\_\_\_\_, A. D. 19\_\_\_\_, at \_\_\_\_\_ o'clock \_\_\_\_\_ M., Book \_\_\_\_\_

Proof of Labor, pages \_\_\_\_\_, Records of Mohave County, Arizona.

By \_\_\_\_\_ Deputy Recorder County Recorder

Page \_\_\_\_\_

% PAUL L. Roberts  
700 AMARILLO AV  
PAHUAMP NV 89048



2E

**WHEN RECORDED MAIL TO:**

PAUL ROBERTS  
700 AMARILLO AVE  
PAHRUMP NV 89048-5511

PAGE: 1 of 2 FEE # 2009009885

**B: 7408 P: 925**

OFFICIAL RECORDS  
OF MOHAVE COUNTY  
CAROL MEIER,  
COUNTY RECORDER



02/20/2009 03:02 PM Fee: \$19.00  
DOC TYPE: PL  
PAID BY: PAUL ROBERTS

**AFFIDAVIT OF LABOR PERFORMED  
AND IMPROVEMENTS MADE**

RECEIVED  
BLM AZ STATE OFFICE  
2009 MAR -3 A 8:31  
PHOENIX, ARIZONA



724

# Affidavit of Labor Performed and Improvements Made

STATE OF ARIZONA, }  
 County of Mohave } ss.

PAUL L. Roberts, FAYE M. Roberts being duly sworn, deposes and says that he is a citizen of the United States and more than twenty-one years of age, and resides at 700 AMARILLO AVE in NVC PAHRUMP NV County, State of ARIZONA and is personally acquainted with the mining claims known as 89048

- |                  |                 |           |               |
|------------------|-----------------|-----------|---------------|
| 1. AMC 338324 ✓  | Fayro #97       | Book 2891 | Page 798      |
| 2. AMC 2154 ✓    | Fayro #1        | Book 337  | Page 423, 424 |
| 3. AMC 2158 ✓    | Yellow Nugget   | Book 380  | Page 200      |
| 4. AMC 8580 ✓    | Golden Mine-fit | Book 6-J  | Page 34       |
| 5. AMC 92883 ✓   | Fayro #2        | Book 591  | Page 792      |
| 6. AMC 92885 ✓   | Fayro #4        | Book 591  | Page 794      |
| 7. AMC 92888 ✓   | Fayro #5        | Book 591  | Page 795      |
| 8. AMC 97287 ✓   | Golden Fink     | Book 601  | Page 406      |
| 9. AMC 349368 ✓  | Fayro #8        | Book 3014 | Page 83       |
| 10. AMC 344095 ✓ | Fayro #3        | Book 2839 | Page 690      |

RECEIVED  
 BLMAZ STATE OFFICE  
 PHOENIX, ARIZONA  
 2009 MAR - 3 A 8:31

mining claims, situate in East Basin Mining District, County of Mohave, State of Arizona; that between the 1st day of SEPT A. D. 2008 and the 1st day of SEPT. A. D. 2009 at least 12,000.00 twelve thousand dollars worth of work and improvements were done and performed upon said claim, not including the location work of said claim.

Such work and improvements were made by and at the expense of PAUL L. Roberts FAYE M. Roberts owner S of said claim for the purpose of complying with the laws of the United States pertaining to assessment of annual work and FAYE M. Roberts PAUL L. Roberts


were the men employed by said owner and who labored upon said claim, did said work and improvements, the same being as follows, to-wit:  
TOOLS, TOOL REPAIR, TRENCHING, SUPPLIES  
ROAD WORK, EXPLORATION, RECLAMATION REMOVAL  
TO DEFINE ORE BODY, MEALS FOR MINERS,  
WATCHMAN TO PREVENT THEFT, POSTINGS

Subscribed and sworn to before me this 11 day of February, A. D. 2009  
Linda E. Uhl  
 (My commission expires 7/7/2009) Notary Public

Filed and recorded at request of \_\_\_\_\_, A. D. 19\_\_\_\_, at \_\_\_\_\_ o'clock \_\_\_\_\_ M., Book \_\_\_\_\_  
 Proof of Labor, pages \_\_\_\_\_, Records of Mohave County, Arizona.

By \_\_\_\_\_ Deputy Recorder  
 \_\_\_\_\_ County Recorder  
 Page \_\_\_\_\_

PAUL L. Roberts  
700 AMARILLO AVE  
PAHRUMP NV  
89048



**United States Department of the Interior**

**Bureau of Land Management**  
 BUSINESS & SUPPORT SVCS DIV  
 ONE N CENTRAL AVE SUITE 800  
 PHOENIX, AZ 85004 -4427  
 Phone: (602) 417-9200

Receipt

No: 1881284

<b>Transaction #:</b> 1942726	
<b>Date of Transaction:</b> 03/03/2009	
<b>CUSTOMER:</b>	FAYE ROBERTS 700 AMARILLO AVE PAHRUMP, NV 89048-5511 US

LINE #	QTY	DESCRIPTION	REMARKS	UNIT PRICE	TOTAL
1	1.00	LOCATABLE MINERALS / MINING CLAIMS-NOT NEW-UNADJUD, ONE AUTH NO. ONLY / MINING CLAIM MONEY RECEIVED CASES: AMC338324/\$210.00	POL	- n/a -	210.00
<b>TOTAL:</b>					<b>\$210.00</b>

PAYMENT INFORMATION					
1	AMOUNT:	210.00	POSTMARKED:	02/27/2009	
	TYPE:	CHECK	RECEIVED:	03/03/2009	
	CHECK NO:	6591			
	NAME:	ROBERTS, FAYE 700 AMARILLO AVE PAHRUMP NV 89048-5511 US			

REMARKS

This receipt was generated by the automated BLM Collections and Billing System and is a paper representation of a portion of the official electronic record contained therein.





AMC 2154  
8580  
92863

AMC 344095

AMC 185940  
939088  
938324

Form 3830-2  
(March 2007)

UNITED STATES  
DEPARTMENT OF THE INTERIOR  
BUREAU OF LAND MANAGEMENT

660

MAINTENANCE FEE WAIVER CERTIFICATION

FORM APPROVED  
OMB NO. 1004-0114  
Expires: February 28, 2010

SEE INSTRUCTIONS ON PAGE 2

1. This small miner waiver is filed for the assessment year beginning at noon on September 1, 2009 and ending at noon on September 1, 2010
2. The undersigned and all related parties owned ten or fewer mining claims, mill, or tunnel sites located and maintained on Federal lands in the United States of America on September 1, 2009.
3. The undersigned have performed the assessment work required by law for each mining claim listed prior to filing this waiver and understand that by filing this form; an affidavit of assessment work must be recorded by the December 30th following the filing of this waiver.
4. The undersigned understand that if the assessment work obligation has not yet come due under 30 U.S.C. 28 (for those claims in their first assessment year only); a notice of intent to hold reciting this condition must be recorded by the December 30th following the filing of this waiver.
5. The undersigned understand that mill and tunnel sites may also be listed upon this waiver and be waived from payment of the maintenance fee; and that a notice of intent to hold for these sites is required to be recorded by the December 30th immediately following the filing of this waiver.
6. The undersigned understand and acknowledge that pursuant to 43 U.S.C. 1212 and 18 U.S.C. 1001; the filing or recording of a false, fictitious, or fraudulent document with the Bureau of Land Management may result in a fine of up to \$250,000, a prison term not to exceed five years, or both.
7. The mining claims, mill or tunnel sites for which this waiver from payment of the maintenance fees is requested are:

CLAIM OR SITE NAME	BLM RECORDATION SERIAL NUMBER
1. Fayro #14	AMC 185940 L
2. Fayro #15	AMC 185941
3. Fayro #16	AMC 185942
4. Fayro #17	AMC 185943
5. Fayro #18	AMC 185944
6. Fayro #19	AMC 185945
7. Fayro #20	AMC 185946
8. Fayro #21	AMC 185947
9. Fayro #98	AMC 338325
10. Fayro #17A	AMC 339088 L

The owner(s) (claimants) of the above mining claims and sites are:

Larry W. Roberts

(Owner's Name - Please Print)

*Larry W. Roberts*  
(Owner's Signature)

700 Amarillo Ave

(Street or P.O. Box)

Pahrump

(City)

Nv

(State)

89048

(Zip Code)

(Owner's Name - Please Print)

(Street or P.O. Box)

(City)

(State)

(Zip Code)

(Owner's Name - Please Print)

(Street or P.O. Box)

(City)

(State)

(Zip Code)

(Continued on page 2)

(Owner's Signature)

(Owner's Signature)

RECEIVED  
BLM AZ STATE OFFICE  
2009 JAN 15 A 8:26  
PHOENIX, ARIZONA

ENTERED INTO COMPUTER

4/27/09 Dgg

AMC 97284

Form 3830-2  
(March 2007)

UNITED STATES  
DEPARTMENT OF THE INTERIOR  
BUREAU OF LAND MANAGEMENT

MAINTENANCE FEE WAIVER CERTIFICATION

FORM APPROVED  
OMB NO. 1004-0114  
Expires: February 28, 2010

SEE INSTRUCTIONS ON PAGE 2

1. This small miner waiver is filed for the assessment year beginning at noon on September 1, 2009 and ending at noon on September 1, 2010.
2. The undersigned and all related parties owned ten or fewer mining claims, mill, or tunnel sites located and maintained on Federal lands in the United States of America on September 1, 2009.
3. The undersigned have performed the assessment work required by law for each mining claim listed prior to filing this waiver and understand that by filing this form; an affidavit of assessment work must be recorded by the December 30th following the filing of this waiver.
4. The undersigned understand that if the assessment work obligation has not yet come due under 30 U.S.C. 28 (for those claims in their first assessment year only); a notice of intent to hold reciting this condition must be recorded by the December 30th following the filing of this waiver.
5. The undersigned understand that mill and tunnel sites may also be listed upon this waiver and be waived from payment of the maintenance fee; and that a notice of intent to hold for these sites is required to be recorded by the December 30th immediately following the filing of this waiver.
6. The undersigned understand and acknowledge that pursuant to 43 U.S.C. 1212 and 18 U.S.C. 1001; the filing or recording of a false, fictitious, or fraudulent document with the Bureau of Land Management may result in a fine of up to \$250,000, a prison term not to exceed five years, or both.
7. The mining claims, mill or tunnel sites for which this waiver from payment of the maintenance fees is requested are:

CLAIM OR SITE NAME	BLM RECORDATION SERIAL NUMBER
1. Yellow Nugget	AMC 2156
2. Fayro #1	AMC 2154 L
3. Golden Miss Fit	AMC 8580 L
4. Fayro #2	AMC 92863 L
5. Fayro #4	AMC 92865
6. Fayro #5	AMC 92866
7. Golden Fink	AMC 97287
8. Fayro #97	AMC 338324 L
9. Fayro #3	AMC 344095 L
10.	

The owner(s) (claimants) of the above mining claims and sites are:

Faye M. Roberts  
(Owner's Name - Please Print)

*Faye M. Roberts*  
(Owner's Signature)

700 Amarillo Ave  
(Street or P.O. Box)

Pahrump Nv 89048  
(City) (State) (Zip Code)

Paul L. Roberts  
(Owner's Name - Please Print)

*Paul L. Roberts*  
(Owner's Signature)

700 Amarillo Ave  
(Street or P.O. Box)

Pahrump Nv 89048  
(City) (State) (Zip Code)

(Owner's Name - Please Print)

(Owner's Signature)

(Street or P.O. Box)

(City) (State) (Zip Code)

RECEIVED  
BLM AZ STATE OFFICE  
2009 JAN 15 4:08:26  
PHOENIX, ARIZONA



UNITED STATES  
DEPARTMENT OF THE INTERIOR  
BUREAU OF LAND MANAGEMENT

**MAINTENANCE FEE WAIVER CERTIFICATION**

FORM APPROVED  
OMB NO. 1004-0114  
Expires: February 28, 2010

SEE INSTRUCTIONS ON PAGE 2

1. This small miner waiver is filed for the assessment year beginning at noon on September 1, 2009 and ending at noon on September 1, 2010.
2. The undersigned and all related parties owned ten or fewer mining claims, mill, or tunnel sites located and maintained on Federal lands in the United States of America on September 1, 2009.
3. The undersigned have performed the assessment work required by law for each mining claim listed prior to filing this waiver and understand that by filing this form; an affidavit of assessment work must be recorded by the December 30th following the filing of this waiver.
4. The undersigned understand that if the assessment work obligation has not yet come due under 30 U.S.C. 28 (for those claims in their first assessment year only); a notice of intent to hold reciting this condition must be recorded by the December 30th following the filing of this waiver.
5. The undersigned understand that mill and tunnel sites may also be listed upon this waiver and be waived from payment of the maintenance fee; and that a notice of intent to hold for these sites is required to be recorded by the December 30th immediately following the filing of this waiver.
6. The undersigned understand and acknowledge that pursuant to 43 U.S.C. 1212 and 18 U.S.C. 1001; the filing or recording of a false, fictitious, or fraudulent document with the Bureau of Land Management may result in a fine of up to \$250,000, a prison term not to exceed five years, or both.
7. The mining claims, mill or tunnel sites for which this waiver from payment of the maintenance fees is requested are:

CLAIM OR SITE NAME	BLM RECORDATION SERIAL NUMBER
1. Fayro #6	AMC 349366 L
2. Bluebird	AMC 357119 L
3.	
4.	
5.	
6.	
7.	
8.	
9.	
10.	

The owner(s) (claimants) of the above mining claims and sites are:

H. Elizabeth Roberts

(Owner's Name - Please Print)

*H. Elizabeth Roberts*  
(Owner's Signature)

P.O. Box 1813

1120 East Mission

(Street or P.O. Box)

Falbrook

CA

92088

(City)

(State)

(Zip Code)

(Owner's Name - Please Print)

(Owner's Signature)

(Street or P.O. Box)

(City)

(State)

(Zip Code)

(Owner's Name - Please Print)

(Owner's Signature)

(Street or P.O. Box)

(City)

(State)

(Zip Code)

RECEIVED  
BLM AZ STATE OFFICE  
2009 JAN 15 A 8:26  
PHOENIX, ARIZONA



# Affidavit of Labor Performed and Improvements Made


STATE OF ARIZONA, }  
 County of Mohave } ss.

Elizabeth Roberts & Barry W. Roberts being duly sworn, deposes and says that he is a citizen of the United States and more than twenty-one years of age, and resides at 700 AMARILLO Ave in PAVE CAMP AZ 89048 County, State of Arizona, and is personally acquainted with the mining claims known as

✓ 1. AMC 185940	Fayro #14	Book 668	Page 23,24	
✓ 2. AMC 185941	Fayro #15	Book 668	Page 25,26	
✓ 3. AMC 185942	Fayro #16	Book 668	Page 27,28	
✓ 4. AMC 185943	Fayro #17	Book 668	Page 29,30	
✓ 5. AMC 185944	Fayro #18	Book 872	Page 252,253	
✓ 6. AMC 185945	Fayro #19	Book 872	Page 254,255	
✓ 7. AMC 185946	Fayro #20	Book 872	Page 256,257	
✓ 8. AMC 185947	Fayro #21	Book 872	Page 258,259	
✓ 9. AMC 338325	Fayro #98	Book 2691	Page 798	
✓ 10. AMC 339088	Fayro #17A	Book 2700	Page 885	
✓ 11. AMC 357119	Bluebird	Book 4338	Page 285	← owner Elizabeth Roberts

mining claim s, situate in LOST BASIN Mining District, County of Mohave, State of Arizona; that between the 1st day of SEPT A. D. 2007 and the 1st day of SEPT A. D. 2008, at least 3000.00 Three thousand dollars worth of work and improvements were done and performed upon said claim, not including the location work of said claim. Such work and improvements were made by and at the expense of FAYE M. Roberts DAVID G. Roberts, PAUL L. Roberts, BARRY W. Roberts owner of said claim for the purpose of complying with the laws of the United States pertaining to assessment of annual work and PAUL L. Roberts, DAVID G. Roberts FAYE M. Roberts, BARRY W. Roberts

were the men employed by said owner LARRY ROBERTS & ELIZABETH ROBERTS and who labored upon said claim, did said work and improvements, the same being as follows, to-wit:  
SUPPLIES, TRENCHING, EXPLORATION, ROAD WORK,  
EQUIPMENT REPAIR, MEALS FOR MINERS, WATCHMAN  
TO PREVENT THEFT OF MATERIALS, RECLAMATION



Subscribed and sworn to before me this 3rd day of January, A. D. 2008

(My commission expires 7.27.09) Jo Ann Latorre Notary Public

1 0 1 0 1 +

# Affidavit of Labor Performed and Improvements Made

STATE OF ARIZONA, }  
 County of Mohave } ss.


PAUL L. Roberts, Faye M. Roberts being duly sworn, deposes and says that he is a citizen of the United States and more than twenty-one years of age, and resides at 700 AMARILLO AVE in Nye Pahrump NV County, State of NV and is personally acquainted with the mining claim<sup>s</sup> known as 89048

✓ 1. AMC 338324	Fayro #97	Book 2891	Page 798
✓ 2. AMC 2154	Fayro #1	Book 337	Page 423,424
✓ 3. AMC 2158	Yellow Nugget	Book 380	Page 200
✓ 4. AMC 8580	Golden Miss-It	Book 6-1	Page 34
✓ 5. AMC 92863	Fayro #2	Book 591	Page 792
✓ 6. AMC 92865	Fayro #4	Book 591	Page 794
✓ 7. AMC 92866	Fayro #5	Book 591	Page 795
✓ 8. AMC 97287	Golden Fink	Book 601	Page 405
✓ 9. AMC 349368	Fayro #6	Book 3014	Page 83
✓ 10. AMC 344095	Fayro #3	Book 2839	Page 680

mining claim<sup>s</sup>, situate in Lost Basin Mining District, County of Mohave, State of Arizona; that between the 1st day of SEPT A. D. 2007 and the 1st day of SEPT. A. D. 2008 at least 15,000.00 Fifteen thousand dollars worth of work and improvements were done and performed upon said claim, not including the location work of said claim. Such work and improvements were made by and at the expense of PAUL L. Roberts FAYE M. Roberts owner 5 of said claim for the purpose of complying with the laws of the United States pertaining to assessment of annual work and FAYE M. Roberts PAUL L. Roberts

were the men employed by said owner and who labored upon said claim, did said work and improvements, the same being as follows, to-wit:

TOOLS, TOOL REPAIR, TRENCHING, SUPPLIES  
ROAD WORK, EXPLORATION, RECLAMATION, REMOVAL  
TO DEFINE ORE BODY, MEALS FOR MINERS,  
WATCHMAN TO PREVENT THEFT, POSTINGS



Faye M. Roberts

Subscribed and sworn to before me this 3rd day of January, A. D. 2008

Jo Ann Latour

(My commission expires 7-27-09)

Notary Public

Claims held by Paul and Faye Roberts (JTWRS)

AMC 338324 Fayro #97

AMC 2154 Fayro #1

AMC 2156 Yellow Nugget

AMC 8580 Golden Miss-Fit

AMC 92863 Fayro #2

AMC 92865 Fayro #4

AMC 92866 Fayro #5

AMC 97287 Golden Fink

AMC 344095 Fayro #3

PHOENIX, ARIZONA

2008 JAN 31 A 8:00

RECEIVED  
B.L.M. AZ STATE OFFICE



Claims held by *Larry W. Roberts*  
~~David G. Roberts~~

AMC 185940      Fayro #14  
AMC 185941      Fayro #15  
AMC 185942      Fayro #16  
AMC 185943      Fayro #17  
AMC 185944      Fayro #18  
AMC 185945      Fayro #19  
AMC 185946      Fayro #20  
AMC 185947      Fayro #21  
AMC 338325      Fayro #98  
AMC 339088      Fayro #17A

RECEIVED  
B.L.M. AZ STATE OFFICE  
2008 JAN 31 A 8:06  
PHOENIX, ARIZONA

*Elizabeth*

Claims held by ~~Larry W.~~ Roberts

Fayro #6            AMC 349366

Bluebird            AMC 357119

RECEIVED  
D.L.M. AZ STATE OFFICE  
2000 JAN 31 A 8:06  
PHOENIX, ARIZONA



Mr. Faye Roberts  
700 Amarillo Ave.  
Palm Springs, NY 89048

OF THE RETURN ADDRESS, FOLDED AT DOTTED LINE

**CERTIFIED MAIL**



7007 1490 0002 9661 3319



U.S. POSTAGE  
PAID  
PALM SPRINGS, NV  
89041  
JAN 29, 08  
AMOUNT

**\$5.38**

00052613-12

*BLM Arizona State Office  
222<sup>nd</sup> Central Ave.  
Phoenix AZ*

**RETURN RECEIPT  
REQUESTED**

85004+2203 0041

*85004-2203*



**United States Department of the Interior**

**Bureau of Land Management**  
 BUSINESS & SUPPORT SVCS DIV  
 ONE N CENTRAL AVE SUITE 800  
 PHOENIX, AZ 85004 -4427  
 Phone: (602) 417-9200

Receipt

No:

1648974

<b>Transaction #:</b> 1703055	
<b>Date of Transaction:</b> 02/06/2008	
<b>CUSTOMER:</b>	FAYE ROBERTS 700 W AMARILLO AVE PAHRUMP, NV 89048

LINE #	QTY	DESCRIPTION	REMARKS	UNIT PRICE	TOTAL
1	1.00	LOCATABLE MINERALS / MINING CLAIMS-NOT NEW-UNADJUD, ONE AUTH NO. ONLY / MINING CLAIM MONEY RECEIVED (455) CASES: AMC185940/\$110.00	POL 2008 ?/11	- n/a -	110.00
2	1.00	OVERPAYMENT / OVERPAYMENT OF FEES / OVERPAYMENT OF \$1.00 OR MORE (455)		100.00	100.00
<b>TOTAL:</b>					<b>\$210.00</b>

PAYMENT INFORMATION			
1	AMOUNT:	\$210.00	POSTMARKED: 1/28/08 0:00
	TYPE:	CHECK	RECEIVED: 01/31/2008
	CHECK NO:	6442	
	NAME:	ROBERTS, PAUL 700 W AMARILLO AVE PAHRUMP NV 89048	

<b>REMARKS</b>

This receipt was generated by the automated BLM Collections and Billing System and is a paper representation of a portion of the official electronic record contained therein.

United States Department of the Interior

Bureau of Land Management  
 BUSINESS & SUPPORT SVCS DIV  
 ONE N CENTRAL AVE SUITE 800  
 PHOENIX, AZ 85004 -4427  
 Phone: (602) 417-9200

Receipt

No:

1648974

Transaction #: 1703055

Date of Transaction: 02/06/2008

CUSTOMER: FAYE ROBERTS  
 700 W AMARILLO AVE  
 PAHRUMP, NV 89048

LINE #	QTY	DESCRIPTION	REMARKS	UNIT PRICE	TOTAL
1	1.00	LOCATABLE MINERALS / MINING CLAIMS-NOT NEW-UNADJUD, ONE AUTH NO. ONLY / MINING CLAIM MONEY RECEIVED (455) CASES: AMC185940/\$110.00	POL 2008 7/11	- n/a -	110.00
2	1.00	OVERPAYMENT / OVERPAYMENT OF FEES / OVERPAYMENT OF \$1.00 OR MORE (455)		100.00	100.00
<b>TOTAL:</b>					<b>\$210.00</b>

PAYMENT INFORMATION

1	AMOUNT:	\$210.00	POSTMARKED:	1/28/08 0:00
	TYPE:	CHECK	RECEIVED:	01/31/2008
	CHECK NO:	6442		
	NAME:	ROBERTS, PAUL 700 W AMARILLO AVE PAHRUMP NV 89048		

REMARKS

This receipt was generated by the automated BLM Collections and Billing System and is a paper representation of a portion of the official electronic record contained therein.

*apply \$100 to receipt # 1648974*  
*Blm 185940*

RECEIVED  
 B.L.M. AZ STATE OFFICE  
 2008 MAR -3 A 1:20  
 PHOENIX, ARIZONA

Faye Roberts  
700 Amarillo Ave  
Pahrump, NV 89048-5511

LAS VEGAS NV 890

27 FEB 2008 PM 3 L

LET US DARE TO READ  
THINK, SPEAK AND  
John Adams, 175  
poweroftheletter.com

USA 41

BLM  
One N Central ave suite 800  
Phoenix, AZ 85004-4427

PHOENIX, ARIZONA  
2008 MAR - 3 A 7 19  
RECEIVED  
B.L.M. AZ STATE OFFICE

85004+4427





United States Department of the Interior

Bureau of Land Management  
 BUSINESS & SUPPORT SVCS DIV  
 ONE N CENTRAL AVE SUITE 800  
 PHOENIX, AZ 85004 -4427  
 Phone: (602) 417-9200

Receipt

No: AMC 185940  
 1648974

AMC 339088  
 AMC 357119  
 AMC 338324  
 AMC 2154  
 AMC 8580  
 AMC 92863  
 AMC 97284  
 AMC 349366  
 AMC 344095

Transaction #: 1703055	
Date of Transaction: 02/06/2008	
CUSTOMER:	FAYE ROBERTS 700 W AMARILLO AVE PAHRUMP, NV 89048

LINE #	QTY	DESCRIPTION	REMARKS	UNIT PRICE	TOTAL
1	1.00	LOCATABLE MINERALS / MINING CLAIMS-NOT NEW-UNADJUD, ONE AUTH NO. ONLY / MINING CLAIM MONEY RECEIVED (455) CASES: AMC185940/\$110.00	POL 2008 ?/11	- n/a -	110.00
2	1.00	OVERPAYMENT / OVERPAYMENT OF FEES / OVERPAYMENT OF \$1.00 OR MORE (455)		100.00	100.00
3	1.00	LOCATABLE MINERALS / MINING CLAIMS-NOT NEW-UNADJUD, ONE AUTH NO. ONLY / MINING CLAIM MONEY RECEIVED (455) CASES: AMC185940/\$100.00	POL 2008/10	- n/a -	100.00
<b>TOTAL:</b>					<b>\$310.00</b>

PAYMENT INFORMATION			
1	AMOUNT:	\$210.00	POSTMARKED: 1/28/08 0:00
	TYPE:	CHECK	RECEIVED: 01/31/2008
	CHECK NO:	6442	
	NAME:	ROBERTS, PAUL 700 W AMARILLO AVE PAHRUMP NV 89048	
2	AMOUNT:	\$100.00	POSTMARKED: 2/27/08 0:00
	TYPE:	CHECK	RECEIVED: 03/03/2008
	CHECK NO:	6467	
	NAME:	ROBERTS, FAYE 700 W AMARILLO AVE PAHRUMP NV 89048	

REMARKS
UPDATED RECEIPT FOR OVERLOOKED COUNT OF POLS PER RE

This receipt was generated by the automated BLM Collections and Billing System and is a paper representation of a portion of the official electronic record contained therein.

ENTERED IN COMPUTER  
 22 3/7/08

UNITED STATES  
DEPARTMENT OF THE INTERIOR  
BUREAU OF LAND MANAGEMENT

**MAINTENANCE FEE WAIVER CERTIFICATION**

AMC 338324  
FORM APPROVED  
OMB NO. 1004-0114  
Expires: February 28, 2010

AMC 97284  
AMC 92863

SEE INSTRUCTIONS ON PAGE 2

- This small miner waiver is filed for the assessment year beginning at noon on September 1, 2008 and ending at noon on September 1, 2009.
- The undersigned and all related parties owned ten or fewer mining claims, mill, or tunnel sites located and maintained on Federal lands in the United States of America on September 1, 2008.
- The undersigned have performed the assessment work required by law for each mining claim listed prior to filing this waiver and understand that by filing this form; an affidavit of assessment work must be recorded by the December 30th following the filing of this waiver. AMC 344095
- The undersigned understand that if the assessment work obligation has not yet come due under 30 U.S.C. 28 (for those claims in their first assessment year only); a notice of intent to hold reciting this condition must be recorded by the December 30th following the filing of this waiver.
- The undersigned understand that mill and tunnel sites may also be listed upon this waiver and be waived from payment of the maintenance fee; and that a notice of intent to hold for these sites is required to be recorded by the December 30th immediately following the filing of this waiver.
- The undersigned understand and acknowledge that pursuant to 43 U.S.C. 1212 and 18 U.S.C. 1001; the filing or recording of a false, fictitious, or fraudulent document with the Bureau of Land Management may result in a fine of up to \$250,000, a prison term not to exceed five years, or both.
- The mining claims, mill or tunnel sites for which this waiver from payment of the maintenance fees is requested are:

AMC 2154, AMC 8580

CLAIM OR SITE NAME	BLM RECORDATION SERIAL NUMBER
1. Yellow Nugget	AMC 2156
2. Fayro #1	AMC 2154
3. Golden Miss Fit	AMC 8580
4. Fayro #2	AMC 92863
5. Fayro #4	AMC 92865
6. Fayro #5	AMC 92866
7. Golden Fink	AMC 97287
8. Fayro #97	AMC 338324
9. Fayro #3	AMC 344095
10.	

The owner(s) (claimants) of the above mining claims and sites are:

Faye M. Roberts  
(Owner's Name - Please Print)

*Faye M. Roberts*  
(Owner's Signature)

700 Amarillo Ave  
(Street or P.O. Box)

Pahrump Nv 89048  
(City) (State) (Zip Code)

Paul L. Roberts  
(Owner's Name - Please Print)

*Paul L. Roberts*  
(Owner's Signature)

700 Amarillo Ave  
(Street or P.O. Box)

Pahrump Nv 89048  
(City) (State) (Zip Code)

(Owner's Name - Please Print)

(Owner's Signature)

(Street or P.O. Box)

(City) (State) (Zip Code)

(Continued on page 2)

RE 2/8/07



UNITED STATES  
DEPARTMENT OF THE INTERIOR  
BUREAU OF LAND MANAGEMENT

MAINTENANCE FEE WAIVER CERTIFICATION

SEE INSTRUCTIONS ON PAGE 2

3  
AMC 338324  
FORM APPROVED  
OMB NO. 1004-0114  
Expires: February 28, 2010

AMC 97284  
AMC 92863

- This small miner waiver is filed for the assessment year beginning at noon on September 1, 2008 and ending at noon on September 1, 2009.
- The undersigned and all related parties owned ten or fewer mining claims, mill, or tunnel sites located and maintained on Federal lands in the United States of America on September 1, 2008.
- The undersigned have performed the assessment work required by law for each mining claim listed prior to filing this waiver and understand that by filing this form; an affidavit of assessment work must be recorded by the December 30th following the filing of this waiver. AMC 2154, AMC 8580, AMC 344095
- The undersigned understand that if the assessment work obligation has not yet come due under 30 U.S.C. 28 (for those claims in their first assessment year only); a notice of intent to hold reciting this condition must be recorded by the December 30th following the filing of this waiver.
- The undersigned understand that mill and tunnel sites may also be listed upon this waiver and be waived from payment of the maintenance fee; and that a notice of intent to hold for these sites is required to be recorded by the December 30th immediately following the filing of this waiver.
- The undersigned understand and acknowledge that pursuant to 43 U.S.C. 1212 and 18 U.S.C. 1001; the filing or recording of a false, fictitious, or fraudulent document with the Bureau of Land Management may result in a fine of up to \$250,000, a prison term not to exceed five years, or both.
- The mining claims, mill or tunnel sites for which this waiver from payment of the maintenance fees is requested are:

CLAIM OR SITE NAME	BLM RECORDATION SERIAL NUMBER
1. Yellow Nugget	AMC 2156
2. Fayro #1	AMC 2154
3. Golden Miss Fit	AMC 8580
4. Fayro #2	AMC 92863
5. Fayro #4	AMC 92865
6. Fayro #5	AMC 92866
7. Golden Fink	AMC 97287
8. Fayro #97	AMC 338324
9. Fayro #3	AMC 344095
10.	

The owner(s) (claimants) of the above mining claims and sites are:

Faye M. Roberts  
(Owner's Name - Please Print)

700 Amarillo Ave  
(Street or P.O. Box)

Pahrump Nv 89048  
(City) (State) (Zip Code)

*Faye M. Roberts*  
(Owner's Signature)

Paul L. Roberts  
(Owner's Name - Please Print)

700 Amarillo Ave  
(Street or P.O. Box)

Pahrump Nv 89048  
(City) (State) (Zip Code)

*Paul L. Roberts*  
(Owner's Signature)

(Owner's Name - Please Print)

(Street or P.O. Box)

(City) (State) (Zip Code)

(Owner's Signature)

RECEIVED  
BUREAU OF LAND MANAGEMENT  
FEB 28 2010  
ARIZONA

RE 2/8/07



LEAD FILE NUMBERS:

(627)

AMC 35792-32	265777-1	308180-2
39092-56	97784-6	309608-1
48023-6	293003-1	312258-5
49212-176	299053-20	327648-198
52072-109	333428-11	
131760-2	303011-1	

LEAD AMC SERIAL NUMBER	AMC SERIAL NUMBER(S)	NUMBER OF CLAIM(S)
AMC 35792	35795-99-35850	32
39092	39092-39114+39137-38+39144-45	
	39162-63+65-91	
48023	48124-29	
49212	49306+08+12-14+16+18-20+29-68+	
	73+75-83+85+49409-51926	
52072	052072-84+88+90-97+52103-16+	
	21-24+26+32-34+38+41+72-52264	
97784	97788-93	
131760	131768+69	
265777	265777	
293003	293003	
299053	299053-72	
303011	303011	
308180	308180+81	
309608	309608	
312258	312258-62	
327648	327648-55+57-327753+	
	55-327805+810-822+827-	
	841+843-852+854+855+330826+	
	330834 <del>111</del>	
333428	333430-38+33443+44	

August 7, 2007

RECEIVED  
B.L.M. AZ STATE OFFICE

After recording, return to:  
Phelps Dodge Exploration Corporation  
Attn: D. Stillwell  
1 North Central Avenue  
Phoenix, AZ 85004

2007 AUG -9 A 10: 17

PHOENIX, ARIZONA

Bureau of Land Management  
Department of the Interior  
222 N. Central Avenue  
Phoenix, AZ 85004

2007

**NOTICE OF INTENT TO HOLD MINING CLAIMS AND PAYMENT OF BLM  
MAINTENANCE FEE**

Re: Payment of Annual Claim Maintenance Fee


Dear Sir or Madam:

This will serve as notice that Phelps Dodge Miami, Inc., formerly known as Cyprus Miami Mining Corporation, whose address for purposes of this filing is Land and Water Department, One North Central Ave., 17<sup>th</sup> Floor, Phoenix, Arizona 85004, intends to hold the mining claims and/or mill sites described on Exhibit A attached hereto for the assessment year ending at 12 o'clock, noon, on September 1, 2008 by payment of the annual maintenance fee of \$125 per claim or site. Payment of such amount is made herewith for such assessment year for each of the claims and sites, the name, and BLM serial number with the book and page or index number of recording of the location notice in the official records of Gila County, Arizona, of which, is set forth on Exhibit A attached hereto and by this reference incorporated herein.

Donald A. Stillwell  
Donald A. Stillwell for  
Phelps Dodge Miami, Inc.

State of Arizona )  
) ss.  
County of Maricopa )

The foregoing instrument was acknowledged before me on Aug. 8, 2007, by Donald A. Stillwell, on behalf of Phelps Dodge Miami, Inc.  
(Seal)



Leslie Nielsen  
Notary Public  
My commission expires: 9-30-08

ENTERED INTO COMPUTER

8/22/07 DJJ



# EXHIBIT A

RECEIVED  
B.L.M. AZ STATE OFFICE

2007 AUG -9 A 10:17

County: Gila

State: AZ

BLM Serial #

Claim Name

Original Recording

Amended Recording

Recording # Page #

Recording # Page #

Location PHOENIX, ARIZONA

35792 AMC 035795 ✓	QUARTZ SITE NO. 4 (A)	466	188			SEC21-T01N-R14E
AMC 035796 ✓	QUARTZ SITE NO. 5 (A)	466	187			SEC21-T01N-R14E
✓ AMC 035797 ✓	QUARTZ SITE NO. 6 (A)	466	186			SEC21-T01N-R14E
✓ AMC 035798 ✓	QUARTZ SITE NO. 7 (A)	466	185			SEC21-T01N-R14E
✓ AMC 035799 ✓	QUARTZ SITE NO. 8 (A)	466	184			SEC21-T01N-R14E
✓ AMC 035802 ✓	QUARTZ SITE NO. 11(A)	466	181			SEC21-T01N-R14E
✓ AMC 035803 ✓	QUARTZ SITE NO. 12(A)	466	180			SEC21-T01N-R14E
✓ AMC 035804 ✓	QUARTZ SITE NO. 13(A)	466	179			SEC21-T01N-R14E
✓ AMC 035805 ✓	QUARTZ SITE NO. 14(A)	466	178			SEC21-T01N-R14E
✓ AMC 035817 ✓	QUARTZ SITE #25 (A)	466	220			SEC22-T01N-R14E
✓ AMC 035818 ✓	QUARTZ SITE #26 (A)	466	221			SEC22-T01N-R14E
✓ AMC 035819 ✓	QUARTZ SITE #27 (A)	466	166			SEC22-T01N-R14E
✓ AMC 035822 ✓	HARDROCK NO. 1 (A)	466	200			SEC15-T01N-R14E
✓ AMC 035823 ✓	HARDROCK NO. 2 (A)	466	193			SEC15-T01N-R14E
✓ AMC 035826 ✓	MOONLIGHT (A)	466	196			SEC21-T01N-R14E
✓ AMC 035827 ✓	BLACK OAK (A)	466	199			SEC21-T01N-R14E
✓ AMC 035828 ✓	BLACK OAK NO. 2 (A)	466	198			SEC21-T01N-R14E
✓ AMC 035829 ✓	BLACK OAK NO. 3 (A)	466	197			SEC22-T01N-R14E
✓ AMC 035837 ✓	PINTO COPPER FRACTION (A)	466	204			SEC28-T01N-R14E
✓ AMC 035838 ✓	PINTO COPPER NO. 1 (A)	466	210			SEC27-T01N-R14E
✓ AMC 035839 ✓	PINTO COPPER NO. 2 (A)	466	211			SEC27-T01N-R14E
✓ AMC 035840 ✓	PINTO COPPER NO. 3 (A)	466	212			SEC27-T01N-R14E
✓ AMC 035841 ✓	PINTO COPPER NO. 4 (A)	466	213			SEC27-T01N-R14E
✓ AMC 035842 ✓	PINTO COPPER NO. 5 (A)	466	214			SEC27-T01N-R14E
✓ AMC 035843 ✓	PINTO COPPER NO. 6 (A)	466	219			SEC28-T01N-R14E
✓ AMC 035844 ✓	PINTO COPPER NO. 7 (A)	466	222			SEC28-T01N-R14E
✓ AMC 035845 ✓	PINTO COPPER NO. 8 (A)	466	223			SEC28-T01N-R14E
✓ AMC 035846 ✓	PINTO COPPER NO. 9 (A)	466	205			SEC28-T01N-R14E
✓ AMC 035847 ✓	PINTO COPPER NO. 10 (A)	466	206			SEC28-T01N-R14E
✓ AMC 035848 ✓	PINTO COPPER NO. 11 (A)	466	207			SEC28-T01N-R14E
✓ AMC 035849 ✓	PINTO COPPER NO. 12 (A)	466	208			SEC28-T01N-R14E
✓ AMC 035850 ✓	PINTO COPPER NO. 13 (A)	466	209			SEC28-T01N-R14E
39092 AMC 039092 ✓	KAY 1	262	305	471	40	SEC15-T01N-R14E
✓ AMC 039093 ✓	KAY 2	262	306	471	41	SEC15-T01N-R14E
✓ AMC 039094 ✓	KAY 3	262	307	471	42	SEC15-T01N-R14E
✓ AMC 039095 ✓	KAY 4	262	308	471	43	SEC15-T01N-R14E
✓ AMC 039096 ✓	KAY 5	262	309	471	44	SEC15-T01N-R14E
✓ AMC 039097 ✓	KAY 6	262	310	471	45	SEC15-T01N-R14E
✓ AMC 039098 ✓	KAY 7	262	311	471	46	SEC15-T01N-R14E
✓ AMC 039099 ✓	KAY 8	262	312	471	47	SEC15-T01N-R14E
✓ AMC 039100 ✓	KAY 9	262	313	471	48	SEC15-T01N-R14E
✓ AMC 039101 ✓	KAY 10	262	314	471	49	SEC15-T01N-R14E

Date: 8/8/2007

Page: 1 of 15 42

receipt # 1539795

total = 627



**EXHIBIT A**

RECEIVED  
B.L.M. AZ STATE OFFICE

2007 AUG -9 A 10:17

County: Gila

State: AZ

<u>BLM Serial #</u>	<u>Claim Name</u>
AMC 039102 ✓	KAY 11
AMC 039103 ✓	KAY 12
AMC 039104 ✓	KAY 13
AMC 039105 ✓	KAY 14
AMC 039106 ✓	KAY 15
AMC 039107 ✓	KAY 16
AMC 039108 ✓	KAY 17
AMC 039109 ✓	KAY 18
AMC 039110 ✓	KAY 19
AMC 039111 ✓	KAY 20
AMC 039112 ✓	KAY 21
AMC 039113 ✓	KAY 22
AMC 039114 ✓	KAY 23
AMC 039137 ✓	KAY 50
AMC 039138 ✓	KAY 51
AMC 039144 ✓	KAY 57
AMC 039145 ✓	KAY 58
AMC 039162 ✓	KAY 81
AMC 039163 ✓	KAY 82
AMC 039165 ✓	KAY 85
AMC 039166 ✓	KAY 86
AMC 039167 ✓	KAY 87
AMC 039168 ✓	KAY 88
AMC 039169 ✓	KAY 89
AMC 039170 ✓	KAY 90
AMC 039171 ✓	KAY 91
AMC 039172 ✓	KAY 92
AMC 039173 ✓	KAY 93
AMC 039174 ✓	KAY 94
AMC 039175 ✓	KAY 95
AMC 039176 ✓	KAY 96
AMC 039177 ✓	KAY 97
AMC 039178 ✓	KAY 98
AMC 039179 ✓	KAY 99
AMC 039180 ✓	KAY 100
AMC 039181 ✓	KAY 101
AMC 039182 ✓	KAY 102
AMC 039183 ✓	KAY 103
AMC 039184 ✓	KAY 104
AMC 039185 ✓	KAY 108
AMC 039186 ✓	KAY 109
AMC 039187 ✓	KAY 110

Original Recording		Amended Recording		PHOENIX, ARIZONA
<u>Recording #</u>	<u>Page #</u>	<u>Recording #</u>	<u>Page #</u>	<u>Location</u>
262	315	471	50	SEC15-T01N-R14E
262	316	471	51	SEC15-T01N-R14E
262	317	471	52	SEC15-T01N-R14E
262	318	471	53	SEC15-T01N-R14E
262	319	471	54	SEC15-T01N-R14E
262	320	471	55	SEC15-T01N-R14E
262	321	471	56	SEC22-T01N-R14E
262	322	471	57	SEC21-T01N-R14E
262	323	471	58	SEC22-T01N-R14E
262	324	471	59	SEC21-T01N-R14E
262	325	471	60	SEC22-T01N-R14E
262	326	471	61	SEC21-T01N-R14E
262	327	471	62	SEC22-T01N-R14E
262	352	471	85	SEC14-T01N-R14E
262	353	471	86	SEC14-T01N-R14E
262	359	471	92	SEC10-T01N-R14E
262	360	471	93	SEC09-T01N-R14E
264	328	471	110	SEC15-T01N-R14E
264	329	471	111	SEC15-T01N-R14E
262	373	471	113	SEC22-T01N-R14E
262	374	471	114	SEC22-T01N-R14E
262	375	471	115	SEC15-T01N-R14E
262	376	471	116	SEC22-T01N-R14E
262	377	471	117	SEC15-T01N-R14E
262	378	471	118	SEC15-T01N-R14E
262	379	471	119	SEC15-T01N-R14E
262	380	471	120	SEC15-T01N-R14E
262	381	471	121	SEC15-T01N-R14E
262	382	471	122	SEC15-T01N-R14E
262	383	471	123	SEC15-T01N-R14E
262	384	471	124	SEC15-T01N-R14E
262	385	471	125	SEC15-T01N-R14E
262	386	471	126	SEC15-T01N-R14E
262	387	471	127	SEC15-T01N-R14E
262	388	471	128	SEC15-T01N-R14E
262	389	471	129	SEC15-T01N-R14E
262	390	471	130	SEC15-T01N-R14E
262	391	471	131	SEC15-T01N-R14E
262	392	471	132	SEC15-T01N-R14E
262	396	471	133	SEC09-T01N-R14E
270	267	471	134	SEC22-T01N-R14E
270	268	471	135	SEC21-T01N-R14E

Date: 8/8/2007

RECEIVED  
 B.L.M. AZ STATE OFFICE  
 2007 AUG -9 A 10: 20

**EXHIBIT A**

County: Gila

State: AZ

**BLM Serial # Claim Name**

Original Recording		Amended Recording		Location
Recording #	Page #	Recording #	Page #	
270	269	471	136	SEC22-T01N-R14E
270	270	471	137	SEC21-T01N-R14E
270	271	471	138	SEC22-T01N-R14E
270	272	471	139	SEC22-T01N-R14E
20	16	24	239	SEC22-T01N-R14E
25	79	24	240	SEC22-T01N-R14E
25	80	24	241	SEC22-T01N-R14E
25	81	24	242	SEC22-T01N-R14E
25	82	24	243	SEC22-T01N-R14E
270	576			SEC16-T01N-R15E
216	443			SEC35-T01N-R14E
216	445			SEC35-T01N-R14E
216	449			SEC35-T01N-R14E
216	450			SEC35-T01N-R14E
216	516			SEC03-T01S-R14E
216	518			SEC03-T01S-R14E
216	520			SEC03-T01S-R14E
216	521			SEC03-T01S-R14E
216	522			SEC03-T01S-R14E
216	531			SEC03-T01S-R14E
216	536			SEC03-T01S-R14E
216	537			SEC03-T01S-R14E
216	538			SEC03-T01S-R14E
216	539			SEC03-T01S-R14E
216	540			SEC03-T01S-R14E
216	541			SEC03-T01S-R14E
216	542			SEC03-T01S-R14E
216	543			SEC03-T01S-R14E
216	544			SEC03-T01S-R14E
216	545			SEC03-T01S-R14E
216	546			SEC03-T01S-R14E
216	547			SEC03-T01S-R14E
216	550			SEC33-T01N-R14E
216	551	305	422	SEC33-T01N-R14E
216	552			SEC33-T01N-R14E
216	553	305	421	SEC33-T01N-R14E
216	554			SEC33-T01N-R14E
216	555			SEC33-T01N-R14E
216	556			SEC33-T01N-R14E
216	557			SEC33-T01N-R14E
216	558			SEC33-T01N-R14E
216	559			SEC33-T01N-R14E

PHOENIX, ARIZONA

↑  
 39092  
 48023  
 48033  
 48012

Date: 8/8/2007



RECEIVED  
B.L.M. AZ STATE OFFICE

2007 AUG -9 A 10:20

**EXHIBIT A**

County: Gila

State: AZ

BLM Serial #	Claim Name	Original Recording		Amended Recording		Location
		Recording #	Page #	Recording #	Page #	
AMC 049354 ✓	IL 130	216	560			SEC33-T01N-R14E
AMC 049355 ✓	IL 131	216	561			SEC33-T01N-R14E
AMC 049356 ✓	IL 132	216	562			SEC33-T01N-R14E
AMC 049357 ✓	IL 133	216	563			SEC33-T01N-R14E
AMC 049358 ✓	IL 134	216	564			SEC33-T01N-R14E
AMC 049359 ✓	IL 135	216	565			SEC33-T01N-R14E
AMC 049360 ✓	IL 136	216	566			SEC33-T01N-R14E
AMC 049361 ✓	IL 137	216	567			SEC33-T01N-R14E
AMC 049362 ✓	IL 138	216	568			SEC33-T01N-R14E
AMC 049363 ✓	IL 139	216	569			SEC33-T01N-R14E
AMC 049364 ✓	IL 143	216	573	305	420	SEC33-T01N-R14E
AMC 049365 ✓	IL 144	216	574	305	419	SEC33-T01N-R14E
AMC 049366 ✓	IL 145	216	575	305	418	SEC33-T01N-R14E
AMC 049367 ✓	IL 146	216	576			SEC33-T01N-R14E
AMC 049368 ✓	IL 147	216	577			SEC33-T01N-R14E
AMC 049373 ✓	IL 152	216	581			SEC33-T01N-R14E
AMC 049375 ✓	IL 154	216	583			SEC33-T01N-R14E
AMC 049376 ✓	IL 155	216	584			SEC33-T01N-R14E
AMC 049377 ✓	IL 156	216	585			SEC33-T01N-R14E
AMC 049378 ✓	IL 157	216	586			SEC33-T01N-R14E
AMC 049379 ✓	IL 158	216	587			SEC33-T01N-R14E
AMC 049380 ✓	IL 159	216	588			SEC33-T01N-R14E
AMC 049381 ✓	IL 160	216	589			SEC33-T01N-R14E
AMC 049382 ✓	IL 161	216	590			SEC33-T01N-R14E
AMC 049383 ✓	IL 162	216	591			SEC33-T01N-R14E
AMC 049385 ✓	IL 168	216	597	305	417	SEC33-T01N-R14E
AMC 049409 ✓	IL 200	216	548			SEC03-T01S-R14E
AMC 049410 ✓	IL 201	216	549			SEC04-T01S-R14E
AMC 049411 ✓	IL 202	230	605			SEC04-T01S-R14E
AMC 049412 ✓	IL 203	230	606			SEC04-T01S-R14E
AMC 049413 ✓	IL 204	230	607			SEC04-T01S-R14E
AMC 049414 ✓	IL 205	230	608			SEC03-T01S-R14E
AMC 049415 ✓	IL 206	230	609			SEC04-T01S-R14E
AMC 049416 ✓	IL 207	230	610			SEC04-T01S-R14E
AMC 049417 ✓	IL 208	230	611			SEC04-T01S-R14E
AMC 049418 ✓	IL 209	230	612			SEC04-T01S-R14E
AMC 049419 ✓	IL 210	230	613			SEC33-T01N-R14E
AMC 049420 ✓	IL 211	230	614			SEC33-T01N-R14E
AMC 049421 ✓	IL 212	230	615			SEC33-T01N-R14E
AMC 049422 ✓	IL 213	230	616			SEC33-T01N-R14E
AMC 049423 ✓	IL 214	230	617			SEC33-T01N-R14E
AMC 049424 ✓	IL 215	230	618			SEC33-T01N-R14E

PHOENIX, ARIZONA

Date: 8/8/2007



**EXHIBIT A**

2007 AUG -9 A 10: 21

County: Gila

State: AZ

PHOENIX, ARIZONA

BLM Serial #	Claim Name	Original Recording		Amended Recording		Location
		Recording #	Page #	Recording #	Page #	
AMC 049425 ✓	IL 216	230	619			SEC33-T01N-R14E
AMC 049426 ✓	IL 217	230	620			SEC33-T01N-R14E
AMC 049427 ✓	IL 218	230	621			SEC04-T01S-R14E
AMC 049428 ✓	IL 219	230	622			SEC04-T01S-R14E
AMC 049429 ✓	IL 304	299	216			SEC03-T01S-R14E
AMC 049430 ✓	IL 305	299	217			SEC03-T01S-R14E
AMC 049431 ✓	IL 306	299	218			SEC03-T01S-R14E
AMC 049432 ✓	IL 307	299	219			SEC03-T01S-R14E
AMC 049433 ✓	IL 308	299	220			SEC03-T01S-R14E
AMC 049434 ✓	IL 309	299	221			SEC04-T01S-R14E
AMC 049436 ✓	IL 311	305	415			SEC33-T01N-R14E
AMC 049437 ✓	IL 312	305	416			SEC33-T01N-R14E
AMC 049438 ✓	IL 313	308	973			SEC03-T01S-R14E
<del>AMC 049453</del>	RIDGE 15	344	656			SEC36-T01N-R14E
AMC 049476 ✓	RALSTON 15	337	61			SEC13-T01N-R14E
AMC 049477 ✓	RALSTON 16	337	63			SEC13-T01N-R14E
AMC 049478 ✓	RALSTON 17	337	65			SEC13-T01N-R14E
AMC 049486 ✓	RALSTON 25	337	81			SEC13-T01N-R14E
AMC 049487 ✓	RALSTON 26	337	83			SEC13-T01N-R14E
AMC 049488 ✓	RALSTON 27	337	85			SEC13-T01N-R14E
AMC 049489 ✓	RALSTON 28	337	87			SEC13-T01N-R14E
AMC 049490 ✓	RALSTON 29	337	89			SEC13-T01N-R14E
AMC 049491 ✓	RALSTON 30	337	91			SEC13-T01N-R14E
AMC 049492 ✓	RALSTON 31	337	845			SEC13-T01N-R14E
AMC 049498 ✓	RALSTON 37	337	857			SEC13-T01N-R14E
AMC 049499 ✓	RALSTON 38	337	859			SEC13-T01N-R14E
AMC 049500 ✓	RALSTON 39	337	861			SEC13-T01N-R14E
AMC 049501 ✓	RALSTON 40	337	863			SEC13-T01N-R14E
AMC 049502 ✓	RALSTON 41	337	865			SEC13-T01N-R14E
AMC 049503 ✓	RALSTON 42	337	867			SEC13-T01N-R14E
AMC 049504 ✓	RALSTON 43	337	869			SEC13-T01N-R14E
AMC 049511 ✓	RALSTON 50	337	883			SEC13-T01N-R14E
AMC 049512 ✓	RALSTON 51	337	885			SEC13-T01N-R14E
AMC 049513 ✓	RALSTON 52	337	887			SEC13-T01N-R14E
AMC 049524 ✓	RALSTON 63	337	909			SEC13-T01N-R14E
AMC 049525 ✓	RALSTON 64	337	911			SEC14-T01N-R14E
AMC 049526 ✓	RALSTON 65	337	913			SEC14-T01N-R14E
AMC 049527 ✓	RALSTON 66	337	915			SEC14-T01N-R14E
AMC 049535 ✓	RALSTON 74	337	931			SEC14-T01N-R14E
AMC 049536 ✓	RALSTON 75	337	933			SEC14-T01N-R14E
AMC 049537 ✓	RALSTON 76	337	935			SEC14-T01N-R14E
AMC 049538 ✓	RALSTON 77	337	937			SEC14-T01N-R14E

Date: 8/8/2007





**EXHIBIT A**

RECEIVED  
B.L.M. AZ STATE OFFICE

2007 AUG -9 A 10: 21

County: Gila

State: AZ

BLM Serial #	Claim Name	Original Recording		Amended Recording		Section
		Recording #	Page #	Recording #	Page #	
AMC 049615 ✓	WEBSTER 39	320	624			SEC13-T01N-R14E
AMC 049616 ✓	WEBSTER 40	320	626			SEC13-T01N-R14E
AMC 049617 ✓	WEBSTER 41	320	628			SEC13-T01N-R14E
AMC 049618 ✓	WEBSTER 42	320	630			SEC13-T01N-R14E
AMC 049619 ✓	WEBSTER 43	320	632			SEC13-T01N-R14E
AMC 049620 ✓	WEBSTER 44	320	634			SEC13-T01N-R14E
AMC 049621 ✓	WEBSTER 45	320	636			SEC13-T01N-R14E
AMC 049622 ✓	WEBSTER 46	320	638			SEC13-T01N-R14E
AMC 049623 ✓	WEBSTER 47	323	813			SEC13-T01N-R14E
AMC 049624 ✓	WEBSTER 48	323	814			SEC13-T01N-R14E
AMC 051319 ✓	JOAN MILL SITE 25	288	737	291	81	SEC36-T01N-R14E
AMC 051320 ✓	JOAN MILL SITE 34	288	746	637	799	SEC35-T01N-R14E
AMC 051321 ✓	JOAN MILL SITE 42	288	754	637	802	SEC35-T01N-R14E
AMC 051322 ✓	JOAN MILL SITE 43	288	755	637	805	SEC35-T01N-R14E
AMC 051323 ✓	JOAN MILL SITE 48	288	760	637	808	SEC35-T01N-R14E
AMC 051324 ✓	JOAN MILL SITE 49	288	761	637	811	SEC35-T01N-R14E
AMC 051325 ✓	JOAN MILL SITE 53	288	765	637	814	SEC35-T01N-R14E
AMC 051326 ✓	JOAN MILL SITE 54	288	766	637	817	SEC35-T01N-R14E
52072 AMC 052072 ✓	G E 1	214	466	558	577	SEC17-T01N-R15E
AMC 052073 ✓	G E 2	214	467	558	580	SEC17-T01N-R15E
AMC 052074 ✓	G E 3	214	468	558	583	SEC17-T01N-R15E
AMC 052075 ✓	G E 4	214	469	558	586	SEC17-T01N-R15E
AMC 052076 ✓	G E 5	214	470	558	589	SEC17-T01N-R15E
AMC 052077 ✓	G E 6	214	471	558	592	SEC17-T01N-R15E
AMC 052078 ✓	G E 7	214	472	558	595	SEC17-T01N-R15E
AMC 052079 ✓	G E 8	214	473	558	598	SEC17-T01N-R15E
AMC 052080 ✓	G E 9	214	474	558	601	SEC17-T01N-R15E
AMC 052081 ✓	G E 10	214	475	558	604	SEC17-T01N-R15E
AMC 052082 ✓	G E 11	214	476			SEC18-T01N-R15E
AMC 052083 ✓	G E 12	214	477			SEC18-T01N-R15E
AMC 052084 ✓	G E 13	214	478			SEC18-T01N-R15E
AMC 052088 ✓	DIVIDE #2	36	522	261	437	SEC14-T01N-R14E
AMC 052090 ✓	DIVIDE #4	36	524	261	441	SEC13-T01N-R14E
AMC 052091 ✓	DIVIDE #5	36	525	261	443	SEC13-T01N-R14E
AMC 052092 ✓	DIVIDE #6	36	526	261	445	SEC13-T01N-R14E
AMC 052093 ✓	DIVIDE #7	36	527	261	447	SEC13-T01N-R14E
AMC 052094 ✓	DIVIDE #8	36	528	261	449	SEC14-T01N-R14E
AMC 052095 ✓	DIVIDE #9	36	529	261	451	SEC14-T01N-R14E
AMC 052096 ✓	DIVIDE #10	36	530	261	453	SEC13-T01N-R14E
AMC 052097 ✓	DIVIDE #11	36	564	261	455	SEC13-T01N-R14E
AMC 052103 ✓	LUCHILLA	22	76	75	164	SEC13-T01N-R14E
AMC 052104 ✓	LUCHILLA NO. 2	18	56	75	163	SEC13-T01N-R14E

Date: 8/8/2007

Page: 7 of 15 42



**EXHIBIT A**

RECEIVED  
B.L.M. AZ STATE OFFICE

2007 AUG -9 A 10: 21

County: Gila

State: AZ

BLM Serial #	Claim Name
AMC 052105 ✓	LUCHILLA NO. 3
AMC 052106 ✓	LUCHILLA FRACTION
AMC 052107 ✓	RAVEN
AMC 052108 ✓	MANZANITA NO. 2
AMC 052109 ✓	MANZANITA NO. 3
AMC 052110 ✓	I. C.
AMC 052111 ✓	I. C. #2
AMC 052112 ✓	GOLD COIN NO. 2
AMC 052113 ✓	GOLD COIN NO. 4
AMC 052114 ✓	BLACK EAGLE NO. 1
AMC 052115 ✓	GOLD BAR NO. 1
AMC 052116 ✓	GOLD BAR #2
AMC 052121 ✓	RALSTON 3
AMC 052122 ✓	RALSTON 4
AMC 052123 ✓	RALSTON 5
AMC 052124 ✓	RALSTON 6
AMC 052126 ✓	RALSTON 8
52072 AMC 052132	1511551
AMC 052133	1511552
AMC 052134	2211551
2072 AMC 052138 ✓	2211555
AMC 052141 ✓	2211558
AMC 052172 ✓	2711553
AMC 052173 ✓	HOOPEES #3
AMC 052174 ✓	HOOPEES #4
AMC 052175 ✓	HOOPEES #5
AMC 052176 ✓	HOOPEES #6
AMC 052177 ✓	PINK LIMESTONE #1
AMC 052178 ✓	PINK LIMESTONE #2
AMC 052179 ✓	PINK LIMESTONE 3
AMC 052180 ✓	PINK LIMESTONE 4
AMC 052181 ✓	PINK LIMESTONE 5
AMC 052182 ✓	PINK LIMESTONE 6
AMC 052183 ✓	PINK LIMESTONE 7
AMC 052184 ✓	CONCHO NO. 3
AMC 052185 ✓	CONCHO NO. 4
AMC 052188 ✓	BLUEBIRD
AMC 052190 ✓	BUSY BEE
AMC 052192 ✓	ROSCOE #3
AMC 052194 ✓	ROSCOE #9
AMC 052195 ✓	CLAY NO. 3
AMC 052197 ✓	CLAY NO. 5

Original Recording		Amended Recording		
Recording #	Page #	Recording #	Page #	Location
48	236	76	307	PHOENIX, ARIZONA
38	624	42	167	SEC13-T01N-R14E
22	77	82	150	SEC13-T01N-R14E
17	85	75	162	SEC13-T01N-R14E
18	17	82	148	SEC13-T01N-R14E
36	548	75	161	SEC13-T01N-R14E
47	438			SEC13-T01N-R14E
46	470	82	152	SEC13-T01N-R14E
48	187	82	151	SEC13-T01N-R14E
48	169	82	149	SEC13-T01N-R14E
48	446			SEC13-T01N-R14E
48	447			SEC13-T01N-R14E
261	459			SEC13-T01N-R14E
261	460			SEC13-T01N-R14E
261	461			SEC13-T01N-R14E
261	462			SEC13-T01N-R14E
261	464			SEC13-T01N-R14E
303	639			SEC14-T01N-R14E
303	640			SEC15-T01N-R15.5E
303	641			SEC15-T01N-R15.5E
303	645			SEC15-T01N-R15.5E
303	648			SEC22-T01N-R15.5E
303	676			SEC22-T01N-R15.5E
2	232	295	546	SEC05-T01N-R15E
2	233	295	548	SEC05-T01N-R15E
2	234	295	550	SEC31-T02N-R15E
2	235	295	552	SEC31-T02N-R15E
170	534	295	537	SEC31-T02N-R15E
170	535	295	539	SEC31-T02N-R15E
295	541			SEC31-T02N-R15E
295	542			SEC31-T02N-R15E
295	543			SEC31-T02N-R15E
295	544			SEC31-T02N-R15E
295	545			SEC31-T02N-R15E
35	172	211	71	SEC33-T01N-R14E
35	173	211	73	SEC33-T01N-R14E
46	580			SEC34-T01N-R14E
48	287	301	927	SEC34-T01N-R14E
69	76			SEC33-T01N-R14E
69	425			SEC33-T01N-R14E
176	103	301	929	SEC34-T01N-R14E
176	105	299	163	SEC03-T01S-R14E

Date: 8/8/2007

**EXHIBIT A**

RECEIVED  
B.L.M. AZ STATE OFFICE

2007 AUG -9 A 10: 21

County: Gila

State: AZ

		Original Recording		Amended Recording		PHOENIX, ARIZONA
BLM Serial #	Claim Name	Recording #	Page #	Recording #	Page #	Location
AMC 052198 ✓	CLAY NO. 6	201	571			SEC03-T01S-R14E
AMC 052203 ✓	CLAY 11	205	359			SEC33-T01N-R14E
AMC 052204 ✓	CLAY 12	205	360			SEC03-T01S-R14E
AMC 052205 ✓	CLAY 13	205	613			SEC03-T01S-R14E
AMC 052206 ✓	CLAY 14	205	614			SEC03-T01S-R14E
AMC 052207 ✓	CLAY 15	205	615			SEC03-T01S-R14E
AMC 052208 ✓	CLAY 16	205	616	299	165	SEC03-T01S-R14E
AMC 052209 ✓	CLAY 17	205	617			SEC03-T01S-R14E
AMC 052210 ✓	CLAY 18	205	618			SEC34-T01N-R14E
AMC 052212 ✓	MILLY	192	286			SEC34-T01N-R14E
AMC 052215 ✓	ROBBY	192	289			SEC35-T01N-R14E
AMC 052217 ✓	JANET	192	291			SEC35-T01N-R14E
AMC 052220 ✓	ROSCOE 10	207	85			SEC33-T01N-R14E
AMC 052221 ✓	ROSCOE 11	205	355			SEC33-T01N-R14E
AMC 052222 ✓	ROSCOE 12	205	356			SEC33-T01N-R14E
AMC 052223 ✓	ROSCOE 13	205	357			SEC33-T01N-R14E
AMC 052224 ✓	ROSCOE 14	206	455	208	201	SEC33-T01N-R14E
AMC 052226 ✓	BOSCOE 1	207	76			SEC33-T01N-R14E
AMC 052227 ✓	BOSCOE 2	207	77			SEC33-T01N-R14E
AMC 052228 ✓	BOSCOE 3	205	351	207	78	SEC33-T01N-R14E
AMC 052229 ✓	BOSCOE 4	207	79			SEC33-T01N-R14E
AMC 052230 ✓	BOSCOE 5	205	353			SEC33-T01N-R14E
AMC 052231 ✓	BOSCOE 6	207	80			SEC33-T01N-R14E
AMC 052232 ✓	BOSCOE 7	207	81			SEC33-T01N-R14E
AMC 052233 ✓	BOSCOE 8	207	82			SEC33-T01N-R14E
AMC 052234 ✓	BOSCOE 9	207	83			SEC33-T01N-R14E
AMC 052235 ✓	BOSCOE 10	207	84	208	200	SEC33-T01N-R14E
AMC 052236 ✓	BOSCOE 24	207	106			SEC33-T01N-R14E
AMC 052237 ✓	BOSCOE 25	208	202			SEC33-T01N-R14E
AMC 052238 ✓	ROBBY ANNEX	207	86			SEC35-T01N-R14E
AMC 052239 ✓	SUNSHINE ANNEX	207	87			SEC35-T01N-R14E
AMC 052240 ✓	MILLY ANNEX	207	88			SEC35-T01N-R14E
AMC 052241 ✓	LADY BIRD VISTA 1	224	450	757	305	SEC02-T01S-R14E
AMC 052242 ✓	STANDARD NO. 15	227	483			SEC33-T01N-R14E
AMC 052246 ✓	BILL SHAFT NO. 3	37	562	76	60	SEC34-T01N-R14E
AMC 052247 ✓	BILL SHAFT NO. 4	37	563	76	61	SEC34-T01N-R14E
AMC 052248 ✓	BILL SHAFT NO. 5	37	564	76	62	SEC34-T01N-R14E
AMC 052259 ✓	MGO #ONE	170	532			SEC31-T02N-R15E
AMC 052260 ✓	MGO #2	170	533			SEC31-T02N-R15E
AMC 052261 ✓	MGO 3	295	554			SEC31-T02N-R15E
AMC 052262 ✓	MGO 4	295	555			SEC31-T02N-R15E
AMC 052263 ✓	MGO 5	314	487			SEC31-T02N-R15E

Date: 8/8/2007

Page: 9 of 15 42



**EXHIBIT A**

RECEIVED  
B.L.M. AZ STATE OFFICE

2007 AUG -9 A 10: 21

County: Gila

State: AZ

BLM Serial #	Claim Name
AMC 052264 ✓	HOOPES PLACER NO. 2
AMC 097788 ✓	F.C. NO. 5 <u>97784</u>
AMC 097789 ✓	F.C. NO. 6
AMC 097790 ✓	F.C. NO. 7
AMC 097791 ✓	F.C. NO. 8
AMC 097792 ✓	F.C. NO. 9
AMC 097793 ✓	F.C. NO. 10
<u>131760</u> AMC 131768 ✓	KAY 142
AMC 131769 ✓	KAY 143
<u>265777</u> AMC 265777 ✓	CHIEF FRACTION
<u>293003</u> AMC 293003 ✓	AUGUST MINE FRACTION
<u>299053</u> AMC 299053 ✓	CCWC-1
AMC 299054 ✓	CCWC-2
AMC 299055 ✓	CCWC-3
AMC 299056 ✓	CCWC-4
AMC 299057 ✓	CCWC-5
AMC 299058 ✓	CCWC-6
AMC 299059 ✓	CCWC-7
AMC 299060 ✓	CCWC-8
AMC 299061 ✓	CCWC-9
AMC 299062 ✓	CCWC-10
AMC 299063 ✓	CCWC-11
AMC 299064 ✓	CCWC-12
AMC 299065 ✓	CCWC-13
AMC 299066 ✓	CCWC-14
AMC 299067 ✓	CCWC-15
AMC 299068 ✓	CCWC-16
AMC 299069 ✓	CCWC-17
AMC 299070 ✓	CCWC-18
AMC 299071 ✓	CCWC-19
AMC 299072 ✓	CCWC-20
AMC 303011 ✓	CMC-OX 001
AMC 308180 ✓	CMHR-2611557
AMC 308181 ✓	CMHR-2611558
AMC 309608 ✓	MGO #6
AMC 312258 ✓	CMC-OX 010
AMC 312259 ✓	CMC-OX 011
AMC 312260 ✓	CMC-OX 012
AMC 312261 ✓	CMC-OX 013
AMC 312262 ✓	CMC-OX 014
AMC 327648 ✓	FUTURE 1 MILL SITE
AMC 327649 ✓	FUTURE 2 MILL SITE

Original Recording		Amended Recording		Location
Recording #	Page #	Recording #	Page #	
190	347			PHOENIX, ARIZONA
494	457			SEC31-T02N-R15E
494	459			SEC14-T01N-R14E
494	461			SEC14-T01N-R14E
494	463			SEC14-T01N-R14E
494	465			SEC14-T01N-R14E
494	467			SEC14-T01N-R14E
536	11			SEC14-T01N-R14E
536	13			SEC09-T01N-R14E
694	559			SEC10-T01N-R14E
757	303			SEC22-T01N-R14E
779	948			SEC02-T01S-R14E
779	950			SEC10-T01N-R14E
779	952			SEC10-T01N-R14E
779	955			SEC10-T01N-R14E
779	958			SEC10-T01N-R14E
779	961			SEC10-T01N-R14E
779	964			SEC10-T01N-R14E
779	967			SEC10-T01N-R14E
779	970			SEC10-T01N-R14E
779	973			SEC10-T01N-R14E
779	976			SEC15-T01N-R14E
779	979			SEC15-T01N-R14E
779	982			SEC10-T01N-R14E
779	985			SEC14-T01N-R14E
779	988			SEC14-T01N-R14E
779	991			SEC14-T01N-R14E
779	993			SEC14-T01N-R14E
779	996			SEC14-T01N-R14E
779	999			SEC14-T01N-R14E
780	01			SEC14-T01N-R14E
793	262			SEC14-T01N-R14E
809	724			SEC03-T01S-R14E
809	726			SEC26-T01N-R15.5E
818	671			SEC26-T01N-R15.5E
823	821	95-660969		SEC31-T02N-R15E
823	824	95-660970		SEC03-T01S-R14E
823	827	95-660971		SEC03-T01S-R14E
823	830	95-660972		SEC03-T01S-R14E
823	833	95-660973		SEC03-T01S-R14E
93-637242				SEC03-T01S-R14E
93-637243				SEC21-T01N-R14E
				SEC21-T01N-R14E

Date: 8/8/2007



EXHIBIT A

RECEIVED  
B.L.M. AZ STATE OFFICE

2007 AUG -9 A 10: 21

County: Gila

State: AZ

BLM Serial #

Claim Name

Original Recording

Amended Recording

Recording # Page #

Recording # Page #

PHOENIX ARIZONA

BLM Serial #	Claim Name	Original Recording Recording # Page #	Amended Recording Recording # Page #
AMC 327650 ✓	FUTURE 3 MILL SITE	93-637244	SEC21-T01N-R14E
AMC 327651 ✓	FUTURE 4 MILL SITE	93-637245	SEC21-T01N-R14E
AMC 327652 ✓	FUTURE 5 MILL SITE	93-637246	SEC21-T01N-R14E
AMC 327653 ✓	FUTURE 6 MILL SITE	93-637247	SEC21-T01N-R14E
AMC 327654 ✓	FUTURE 7 MILL SITE	93-637248	SEC21-T01N-R14E
AMC 327655 ✓	FUTURE 8 MILL SITE	93-637249	SEC21-T01N-R14E
AMC 327657 ✓	FUTURE 9 MILL SITE	93-637250	SEC21-T01N-R14E
AMC 327658 ✓	FUTURE 10 MILL SITE	93-637251	SEC21-T01N-R14E
AMC 327659 ✓	FUTURE 11 MILL SITE	93-637252	SEC21-T01N-R14E
AMC 327660 ✓	FUTURE 12 MILL SITE	93-637253	SEC21-T01N-R14E
AMC 327661 ✓	FUTURE 13 MILL SITE	93-637254	SEC21-T01N-R14E
AMC 327662 ✓	FUTURE 14 MILL SITE	93-637255	SEC21-T01N-R14E
AMC 327663 ✓	FUTURE 15 MILL SITE	93-637256	SEC21-T01N-R14E
AMC 327664 ✓	FUTURE 16 MILL SITE	93-637257	SEC21-T01N-R14E
AMC 327665 ✓	FUTURE 17 MILL SITE	93-637258	SEC21-T01N-R14E
AMC 327666 ✓	FUTURE 18 MILL SITE	93-637259	SEC21-T01N-R14E
AMC 327667 ✓	FUTURE 19 MILL SITE	93-637260	SEC21-T01N-R14E
AMC 327668 ✓	FUTURE 20 MILL SITE	93-637261	SEC21-T01N-R14E
AMC 327669 ✓	FUTURE 21 MILL SITE	93-637262	SEC21-T01N-R14E
AMC 327670 ✓	FUTURE 22 MILL SITE	93-637263	SEC21-T01N-R14E
AMC 327671 ✓	FUTURE 23 MILL SITE	93-637264	SEC21-T01N-R14E
AMC 327672 ✓	FUTURE 24 MILL SITE	93-637265	SEC21-T01N-R14E
AMC 327673 ✓	FUTURE 25 MILL SITE	93-637266	SEC21-T01N-R14E
AMC 327674 ✓	FUTURE 26 MILL SITE	93-637267	SEC28-T01N-R14E
AMC 327675 ✓	FUTURE 27 MILL SITE	93-637268	SEC28-T01N-R14E
AMC 327676 ✓	FUTURE 28 MILL SITE	93-637269	SEC28-T01N-R14E
AMC 327677 ✓	FUTURE 29 MILL SITE	93-637270	SEC28-T01N-R14E
AMC 327678 ✓	FUTURE 30 MILL SITE	93-637271	SEC21-T01N-R14E
AMC 327679 ✓	FUTURE 31 MILL SITE	93-637272	SEC21-T01N-R14E
AMC 327680 ✓	FUTURE 32 MILL SITE	93-637273	SEC21-T01N-R14E
AMC 327681 ✓	FUTURE 33 MILL SITE	93-637274	SEC21-T01N-R14E
AMC 327682 ✓	FUTURE 34 MILL SITE	93-637275	SEC21-T01N-R14E
AMC 327683 ✓	FUTURE 35 MILL SITE	93-637276	SEC21-T01N-R14E
AMC 327684 ✓	FUTURE 36 MILL SITE	93-637277	SEC21-T01N-R14E
AMC 327685 ✓	FUTURE 37 MILL SITE	93-637278	SEC21-T01N-R14E
AMC 327686 ✓	FUTURE 38 MILL SITE	93-637279	SEC21-T01N-R14E
AMC 327687 ✓	FUTURE 39 MILL SITE	93-637280	SEC21-T01N-R14E
AMC 327688 ✓	FUTURE 40 MILL SITE	93-637281	SEC21-T01N-R14E
AMC 327689 ✓	FUTURE 41 MILL SITE	93-637282	SEC21-T01N-R14E
AMC 327690 ✓	FUTURE 42 MILL SITE	93-637283	SEC21-T01N-R14E
AMC 327691 ✓	FUTURE 43 MILL SITE	93-637284	SEC28-T01N-R14E
AMC 327692 ✓	FUTURE 44 MILL SITE	93-637285	SEC28-T01N-R14E

Date: 8/8/2007

Page: 11 of 15 42

# EXHIBIT A

RECEIVED  
B.L.M. AZ STATE OFFICE

County: Gila

State: AZ

BLM Serial #	Claim Name	Original Recording		Amended Recording		Location
		Recording #	Page #	Recording #	Page #	
AMC 327693 ✓	FUTURE 45 MILL SITE	93-637286				SEC28-T01N-R14E
AMC 327694 ✓	FUTURE 46 MILL SITE	93-637287				SEC28-T01N-R14E
AMC 327695 ✓	FUTURE 47 MILL SITE	93-637288				SEC21-T01N-R14E
AMC 327696 ✓	FUTURE 48 MILL SITE	93-637289				SEC21-T01N-R14E
AMC 327697 ✓	FUTURE 49 MILL SITE	93-637290				SEC21-T01N-R14E
AMC 327698 ✓	FUTURE 50 MILL SITE	93-637291				SEC21-T01N-R14E
AMC 327699 ✓	FUTURE 51 MILL SITE	93-637292				SEC21-T01N-R14E
AMC 327700 ✓	FUTURE 52 MILL SITE	93-637293				SEC21-T01N-R14E
AMC 327701 ✓	FUTURE 53 MILL SITE	93-637294				SEC21-T01N-R14E
AMC 327702 ✓	FUTURE 54 MILL SITE	93-637295				SEC21-T01N-R14E
AMC 327703 ✓	FUTURE 55 MILL SITE	93-637296				SEC21-T01N-R14E
AMC 327704 ✓	FUTURE 56 MILL SITE	93-637297				SEC21-T01N-R14E
AMC 327705 ✓	FUTURE 57 MILL SITE	93-637298				SEC21-T01N-R14E
AMC 327706 ✓	FUTURE 58 MILL SITE	93-637299				SEC21-T01N-R14E
AMC 327707 ✓	FUTURE 59 MILL SITE	93-637300				SEC21-T01N-R14E
AMC 327708 ✓	FUTURE 60 MILL SITE	93-637301				SEC28-T01N-R14E
AMC 327709 ✓	FUTURE 61 MILL SITE	93-637302				SEC28-T01N-R14E
AMC 327710 ✓	FUTURE 62 MILL SITE	93-637303				SEC28-T01N-R14E
AMC 327711 ✓	FUTURE 63 MILL SITE	93-637304				SEC28-T01N-R14E
AMC 327712 ✓	FUTURE 64 MILL SITE	93-637305				SEC21-T01N-R14E
AMC 327713 ✓	FUTURE 65 MILL SITE	93-637306				SEC21-T01N-R14E
AMC 327714 ✓	FUTURE 66 MILL SITE	93-637307				SEC21-T01N-R14E
AMC 327715 ✓	FUTURE 67 MILL SITE	93-637308				SEC21-T01N-R14E
AMC 327716 ✓	FUTURE 68 MILL SITE	93-637309				SEC21-T01N-R14E
AMC 327717 ✓	FUTURE 69 MILL SITE	93-637310				SEC21-T01N-R14E
AMC 327718 ✓	FUTURE 70 MILL SITE	93-637311				SEC21-T01N-R14E
AMC 327719 ✓	FUTURE 71 MILL SITE	93-637312				SEC21-T01N-R14E
AMC 327720 ✓	FUTURE 72 MILL SITE	93-637313				SEC21-T01N-R14E
AMC 327721 ✓	FUTURE 73 MILL SITE	93-637314				SEC21-T01N-R14E
AMC 327722 ✓	FUTURE 74 MILL SITE	93-637315				SEC21-T01N-R14E
AMC 327723 ✓	FUTURE 75 MILL SITE	93-637316				SEC21-T01N-R14E
AMC 327724 ✓	FUTURE 76 MILL SITE	93-637317				SEC21-T01N-R14E
AMC 327725 ✓	FUTURE 77 MILL SITE	93-637318				SEC28-T01N-R14E
AMC 327726 ✓	FUTURE 78 MILL SITE	93-637319				SEC28-T01N-R14E
AMC 327727 ✓	FUTURE 79 MILL SITE	93-637320				SEC28-T01N-R14E
AMC 327728 ✓	FUTURE 80 MILL SITE	93-637321				SEC28-T01N-R14E
AMC 327729 ✓	FUTURE 81 MILL SITE	93-637322				SEC21-T01N-R14E
AMC 327730 ✓	FUTURE 82 MILL SITE	93-637323				SEC21-T01N-R14E
AMC 327731 ✓	FUTURE 83 MILL SITE	93-637324				SEC21-T01N-R14E
AMC 327732 ✓	FUTURE 84 MILL SITE	93-637325				SEC21-T01N-R14E
AMC 327733 ✓	FUTURE 85 MILL SITE	93-637326				SEC21-T01N-R14E
AMC 327734 ✓	FUTURE 86 MILL SITE	93-637327				SEC21-T01N-R14E

2007 AUG -9 A 10: 21  
PHOENIX, ARIZONA

Date: 8/8/2007



**EXHIBIT A**

RECEIVED  
B.L.M. AZ STATE OFFICE

2007 AUG -9 A 10: 22

County: Gila

State: AZ

<u>BLM Serial #</u>	<u>Claim Name</u>	<u>Original Recording #</u>	<u>Page #</u>	<u>Amended Recording #</u>	<u>Page #</u>	<u>Location</u>
AMC 327735 ✓	FUTURE 87 MILL SITE	93-637328				PHOENIX, ARIZONA SEC21-T01N-R14E
AMC 327736 ✓	FUTURE 88 MILL SITE	93-637329				SEC21-T01N-R14E
AMC 327737 ✓	FUTURE 89 MILL SITE	93-637330				SEC21-T01N-R14E
AMC 327738 ✓	FUTURE 90 MILL SITE	93-637331				SEC21-T01N-R14E
AMC 327739 ✓	FUTURE 91 MILL SITE	93-637332				SEC21-T01N-R14E
AMC 327740 ✓	FUTURE 92 MILL SITE	93-637333				SEC21-T01N-R14E
AMC 327741 ✓	FUTURE 93 MILL SITE	93-637334				SEC21-T01N-R14E
AMC 327742 ✓	FUTURE 94 MILL SITE	93-637335				SEC28-T01N-R14E
AMC 327743 ✓	FUTURE 95 MILL SITE	93-637336				SEC28-T01N-R14E
AMC 327744 ✓	FUTURE 96 MILL SITE	93-637337				SEC28-T01N-R14E
AMC 327745 ✓	FUTURE 97 MILL SITE	93-637338				SEC28-T01N-R14E
AMC 327746 ✓	FUTURE 98 MILL SITE	93-637339				SEC21-T01N-R14E
AMC 327747 ✓	FUTURE 99 MILL SITE	93-637340				SEC21-T01N-R14E
AMC 327748 ✓	FUTURE 100 MILL SITE	93-637341				SEC21-T01N-R14E
AMC 327749 ✓	FUTURE 101 MILL SITE	93-637342				SEC21-T01N-R14E
AMC 327750 ✓	FUTURE 102 MILL SITE	93-637343				SEC21-T01N-R14E
AMC 327751 ✓	FUTURE 103 MILL SITE	93-637344				SEC21-T01N-R14E
AMC 327752 ✓	FUTURE 104 MILL SITE	93-637345				SEC21-T01N-R14E
AMC 327753 ✓	FUTURE 105 MILL SITE	93-637346				SEC21-T01N-R14E
AMC 327755 ✓	FUTURE 107 MILL SITE	93-637348				SEC21-T01N-R14E
AMC 327756 ✓	FUTURE 108 MILL SITE	93-637349				SEC21-T01N-R14E
AMC 327757 ✓	FUTURE 109 MILL SITE	93-637350				SEC21-T01N-R14E
AMC 327758 ✓	FUTURE 110 MILL SITE	93-637351				SEC21-T01N-R14E
AMC 327759 ✓	FUTURE 111 MILL SITE	93-637352				SEC28-T01N-R14E
AMC 327760 ✓	FUTURE 112 MILL SITE	93-637353				SEC28-T01N-R14E
AMC 327761 ✓	FUTURE 113 MILL SITE	93-637354				SEC28-T01N-R14E
AMC 327762 ✓	FUTURE 114 MILL SITE	93-637355				SEC28-T01N-R14E
AMC 327763 ✓	FUTURE 115 MILL SITE	93-637356				SEC22-T01N-R14E
AMC 327764 ✓	FUTURE 116 MILL SITE	93-637357				SEC22-T01N-R14E
AMC 327765 ✓	FUTURE 117 MILL SITE	93-637358				SEC22-T01N-R14E
AMC 327766 ✓	FUTURE 118 MILL SITE	93-637359				SEC22-T01N-R14E
AMC 327767 ✓	FUTURE 119 MILL SITE	93-637360				SEC22-T01N-R14E
AMC 327768 ✓	FUTURE 120 MILL SITE	93-637361				SEC22-T01N-R14E
AMC 327769 ✓	FUTURE 121 MILL SITE	93-637362				SEC22-T01N-R14E
AMC 327770 ✓	FUTURE 122 MILL SITE	93-637363				SEC22-T01N-R14E
AMC 327771 ✓	FUTURE 123 MILL SITE	93-637364				SEC22-T01N-R14E
AMC 327772 ✓	FUTURE 124 MILL SITE	93-637365				SEC22-T01N-R14E
AMC 327773 ✓	FUTURE 125 MILL SITE	93-637366				SEC22-T01N-R14E
AMC 327774 ✓	FUTURE 126 MILL SITE	93-637367				SEC22-T01N-R14E
AMC 327775 ✓	FUTURE 127 MILL SITE	93-637368				SEC22-T01N-R14E
AMC 327776 ✓	FUTURE 128 MILL SITE	93-637369				SEC27-T01N-R14E
AMC 327777 ✓	FUTURE 129 MILL SITE	93-637370				SEC27-T01N-R14E

Date: 8/8/2007

Page: 13 of 15 42



# EXHIBIT A

RECEIVED  
B.L.M. AZ STATE OFFICE

2007 AUG -9 A 10: 22

County: Gila

State: AZ

BLM Serial #

Claim Name

Original Recording

Amended Recording

Recording # Page #

Recording # Page # Location

PHOENIX, ARIZONA

BLM Serial #	Claim Name	Original Recording Recording # Page #	Amended Recording Recording # Page # Location
AMC 327778 ✓	FUTURE 130 MILL SITE	93-637371	SEC27-T01N-R14E
AMC 327779 ✓	FUTURE 131 MILL SITE	93-637372	SEC22-T01N-R14E
AMC 327780 ✓	FUTURE 132 MILL SITE	93-637373	SEC22-T01N-R14E
AMC 327781 ✓	FUTURE 133 MILL SITE	93-637374	SEC22-T01N-R14E
AMC 327782 ✓	FUTURE 134 MILL SITE	93-637375	SEC22-T01N-R14E
AMC 327783 ✓	FUTURE 135 MILL SITE	93-637376	SEC22-T01N-R14E
AMC 327784 ✓	FUTURE 136 MILL SITE	93-637377	SEC22-T01N-R14E
AMC 327785 ✓	FUTURE 137 MILL SITE	93-637378	SEC22-T01N-R14E
AMC 327786 ✓	FUTURE 138 MILL SITE	93-637379	SEC22-T01N-R14E
AMC 327787 ✓	FUTURE 139 MILL SITE	93-637380	SEC22-T01N-R14E
AMC 327788 ✓	FUTURE 140 MILL SITE	93-637381	SEC22-T01N-R14E
AMC 327789 ✓	FUTURE 141 MILL SITE	93-637382	SEC22-T01N-R14E
AMC 327790 ✓	FUTURE 142 MILL SITE	93-637383	SEC22-T01N-R14E
AMC 327791 ✓	FUTURE 143 MILL SITE	93-637384	SEC22-T01N-R14E
AMC 327792 ✓	FUTURE 144 MILL SITE	93-637385	SEC22-T01N-R14E
AMC 327793 ✓	FUTURE 145 MILL SITE	93-637386	SEC22-T01N-R14E
AMC 327794 ✓	FUTURE 146 MILL SITE	93-637387	SEC27-T01N-R14E
AMC 327795 ✓	FUTURE 147 MILL SITE	93-637388	SEC27-T01N-R14E
AMC 327796 ✓	FUTURE 148 MILL SITE	93-637389	SEC27-T01N-R14E
AMC 327797 ✓	FUTURE 149 MILL SITE	93-637390	SEC22-T01N-R14E
AMC 327798 ✓	FUTURE 150 MILL SITE	93-637391	SEC22-T01N-R14E
AMC 327799 ✓	FUTURE 151 MILL SITE	93-637392	SEC22-T01N-R14E
AMC 327800 ✓	FUTURE 152 MILL SITE	93-637393	SEC22-T01N-R14E
AMC 327801 ✓	FUTURE 153 MILL SITE	93-637394	SEC22-T01N-R14E
AMC 327802 ✓	FUTURE 154 MILL SITE	93-637395	SEC22-T01N-R14E
AMC 327803 ✓	FUTURE 155 MILL SITE	93-637396	SEC22-T01N-R14E
AMC 327804 ✓	FUTURE 156 MILL SITE	93-637397	SEC22-T01N-R14E
AMC 327805 ✓	FUTURE 157 MILL SITE	93-637398	SEC22-T01N-R14E
AMC 327810 ✓	FUTURE 162 MILL SITE	93-637403	SEC27-T01N-R14E
AMC 327811 ✓	FUTURE 163 MILL SITE	93-637404	SEC27-T01N-R14E
AMC 327812 ✓	FUTURE 164 MILL SITE	93-637405	SEC27-T01N-R14E
AMC 327813 ✓	FUTURE 165 MILL SITE	93-637406	SEC27-T01N-R14E
AMC 327814 ✓	FUTURE 166 MILL SITE	93-637407	SEC22-T01N-R14E
AMC 327815 ✓	FUTURE 167 MILL SITE	93-637408	SEC22-T01N-R14E
AMC 327816 ✓	FUTURE 168 MILL SITE	93-637409	SEC22-T01N-R14E
AMC 327817 ✓	FUTURE 169 MILL SITE	93-637410	SEC22-T01N-R14E
AMC 327818 ✓	FUTURE 170 MILL SITE	93-637411	SEC22-T01N-R14E
AMC 327819 ✓	FUTURE 171 MILL SITE	93-637412	SEC22-T01N-R14E
AMC 327820 ✓	FUTURE 172 MILL SITE	93-637413	SEC22-T01N-R14E
AMC 327821 ✓	FUTURE 173 MILL SITE	93-637414	SEC22-T01N-R14E
AMC 327822 ✓	FUTURE 174 MILL SITE	93-637415	SEC22-T01N-R14E
AMC 327827 ✓	FUTURE 179 MILL SITE	93-637420	SEC27-T01N-R14E

Date: 8/8/2007

# EXHIBIT A

RECEIVED  
B.L.M. AZ STATE OFFICE

2007 AUG -9 A 10: 22

County: Gila

State: AZ

BLM Serial #	Claim Name	Original Recording		Amended Recording		Location
		Recording #	Page #	Recording #	Page #	
AMC 327828 ✓	FUTURE 180 MILL SITE	93-637421				SEC27-T01N-R14E
AMC 327829 ✓	FUTURE 181 MILL SITE	93-637422				SEC27-T01N-R14E
AMC 327830 ✓	FUTURE 182 MILL SITE	93-637423				SEC27-T01N-R14E
AMC 327831 ✓	FUTURE 183 MILL SITE	93-637424				SEC22-T01N-R14E
AMC 327832 ✓	FUTURE 184 MILL SITE	93-637425				SEC22-T01N-R14E
AMC 327833 ✓	FUTURE 185 MILL SITE	93-637426				SEC22-T01N-R14E
AMC 327834 ✓	FUTURE 186 MILL SITE	93-637427				SEC22-T01N-R14E
AMC 327835 ✓	FUTURE 187 MILL SITE	93-637428				SEC22-T01N-R14E
AMC 327836 ✓	FUTURE 188 MILL SITE	93-637429				SEC22-T01N-R14E
AMC 327837 ✓	FUTURE 189 MILL SITE	93-637430				SEC22-T01N-R14E
AMC 327838 ✓	FUTURE 190 MILL SITE	93-637431				SEC22-T01N-R14E
AMC 327839 ✓	FUTURE 191 MILL SITE	93-637432				SEC22-T01N-R14E
AMC 327840 ✓	FUTURE 192 MILL SITE	93-637433				SEC22-T01N-R14E
AMC 327841 ✓	FUTURE 193 MILL SITE	93-637434				SEC22-T01N-R14E
AMC 327843 ✓	FUTURE 195 MILL SITE	93-637436				SEC22-T01N-R14E
AMC 327844 ✓	FUTURE 196 MILL SITE	93-637437				SEC27-T01N-R14E
AMC 327845 ✓	FUTURE 197 MILL SITE	93-637438				SEC27-T01N-R14E
AMC 327846 ✓	FUTURE 198 MILL SITE	93-637439				SEC27-T01N-R14E
AMC 327847 ✓	FUTURE 199 MILL SITE	93-637440				SEC27-T01N-R14E
AMC 327848 ✓	FUTURE 200 MILL SITE	93-637441				SEC28-T01N-R14E
AMC 327849 ✓	FUTURE 201 MILL SITE	93-637442				SEC28-T01N-R14E
AMC 327850 ✓	FUTURE 202 MILL SITE	93-637443				SEC27-T01N-R14E
AMC 327851 ✓	FUTURE 203 MILL SITE	93-637444				SEC27-T01N-R14E
AMC 327852 ✓	FUTURE 204 MILL SITE	93-637445				SEC27-T01N-R14E
AMC 327854 ✓	FUTURE 206 MILL SITE	93-637447				SEC27-T01N-R14E
AMC 327855 ✓	FUTURE 207 MILL SITE	93-637448				SEC27-T01N-R14E
AMC 330826 ✓	CMC-OX 015	94-647102				SEC02-T01S-R14E
AMC 330834 ✓	CMC-OX 023	94-647110				SEC02-T01S-R14E
333428 AMC 333430 ✓	QUARTZ SITE 102	95-660238				SEC21-T01N-R14E
AMC 333431 ✓	QUARTZ SITE 103	95-660239				SEC21-T01N-R14E
AMC 333432 ✓	QUARTZ SITE 104	95-660240				SEC21-T01N-R14E
AMC 333433 ✓	QUARTZ SITE 105	95-660241				SEC21-T01N-R14E
AMC 333434 ✓	QUARTZ SITE 106	95-660242				SEC21-T01N-R14E
AMC 333435 ✓	QUARTZ SITE 107	95-660243				SEC21-T01N-R14E
AMC 333436 ✓	QUARTZ SITE 108	95-660244				SEC20-T01N-R14E
AMC 333437 ✓	QUARTZ SITE 109	95-660245				SEC20-T01N-R14E
AMC 333438 ✓	QUARTZ SITE 121	95-660256				SEC16-T01N-R14E
AMC 333443 ✓	QUARTZ SITE 126	95-660261				SEC16-T01N-R14E
AMC 333444 ✓	QUARTZ SITE 127	95-660262				SEC16-T01N-R14E

Total # Of Claims: 627

Date: 8/8/2007

Page: 15 of 15 39



**United States Department of the Interior**

**Bureau of Land Management**  
 BUSINESS & SUPPORT SVCS DIV  
 ONE N CENTRAL AVE SUITE 800  
 PHOENIX, AZ 85004 -4427  
 Phone: (602) 417-9200

Receipt

No: 1539795

<b>Transaction #:</b> 1591113	
<b>Date of Transaction:</b> 08/09/2007	
<b>CUSTOMER:</b>	PHELPS DODGE CORP ONE N CENTRAL AVE 17TH FLOOR PHOENIX,AZ 85004

LINE #	QTY	DESCRIPTION	REMARKS	UNIT PRICE	TOTAL
1	1.00	LOCATABLE MINERALS / MINING CLAIMS-NOT NEW-UNADJUD,ONE AUTH NO. ONLY / MINING CLAIM MONEY RECEIVED (455) <b>CASES: AMC35795/\$78375.00</b>	MAINT 2008 (627)	- n/a -	78375.00
<b>TOTAL:</b>					<b>\$78,375.00</b>

PAYMENT INFORMATION			
1	<b>AMOUNT:</b>	\$78,375.00	<b>POSTMARKED:</b> N/A
	<b>TYPE:</b>	CHECK	<b>RECEIVED:</b> 08/09/2007
	<b>CHECK NO:</b>	579654	
	<b>NAME:</b>	PHELPS DODGE CORP ONE N CENTRAL AVE 17TH FLOOR PHOENIX AZ 85004	

REMARKS

This receipt was generated by the automated BLM Collections and Billing System and is a paper representation of a portion of the official electronic record contained therein.



UNITED STATES  
DEPARTMENT OF THE INTERIOR  
BUREAU OF LAND MANAGEMENT

MAINTENANCE FEE WAIVER CERTIFICATION

SEE INSTRUCTIONS ON REVERSE

AMC 215  
AMC 8580  
AMC 92863  
AMC 97284

AMC 338324  
AMC 344095

5

FORM APPROVED  
OMB NO. 1004-0114  
Expires: December 31, 2002

- This small miner waiver is filed for the assessment year beginning at noon on September 1, 2007 and ending at noon on September 1, 2008
- The undersigned and all related parties owned ten or fewer mining claims, mill, or tunnel sites located and maintained on Federal lands in the United States of America on September 1, 2007.
- The undersigned have performed the assessment work required by law for each mining claim listed prior to filing this waiver and understand that by filing this form; an affidavit of assessment work must be recorded by the December 30th following the filing of this waiver.
- The undersigned understand that if the assessment work obligation has not yet come due under 30 U.S.C. 28 (for those claims in their first assessment year only); a notice of intent to hold reciting this condition must be recorded by the December 30th following the filing of this waiver.
- The undersigned understand that mill and tunnel sites may also be listed upon this waiver and be waived from payment of the maintenance fee; and that a notice of intent to hold for these sites is required to be recorded by the December 30th immediately following the filing of this waiver.
- The undersigned understand and acknowledge that pursuant to 43 U.S.C. 1212 and 18 U.S.C. 1001; the filing or recording of a false, fictitious, or fraudulent document with the Bureau of Land Management may result in a fine of up to \$250,000, a prison term not to exceed five years, or both.
- The mining claims, mill or tunnel sites for which this waiver from payment of the maintenance fees is requested are:

CLAIM OR SITE NAME	BLM RECORDATION SERIAL NUMBER
1. Yellow Nugget	AMC 2156
2. FAYRO #1	AMC 2154
3. Golden Miss Fit	AMC 8580
4. FAYRO #2	AMC 92863
5. FAYRO #4	AMC 92865
6. FAYRO #5	AMC 92866
7. Golden Fink	AMC 97287
8. FAYRO #97	AMC 338324
9. FAYRO #3	AMC 344095
10.	

The owner(s) (claimants) of the above mining claims and sites are:

PAUL L. Roberts  
(Owner's Name - Please Print)  
700 W AMARILLO AVE  
(Street or P.O. Box)  
PAHRUMP NV 89048  
(City) (State) (Zip Code)

Paul L. Roberts  
(Owner's Signature)

Faye M. Roberts  
(Owner's Name - Please Print)  
700 W AMARILLO AVE  
(Street or P.O. Box)  
PAHRUMP NV 89048  
(City) (State) (Zip Code)

Faye M. Roberts  
(Owner's Signature)

\_\_\_\_\_  
(Owner's Name - Please Print)  
\_\_\_\_\_  
(Street or P.O. Box)  
\_\_\_\_\_  
(City) (State) (Zip Code)

\_\_\_\_\_  
(Owner's Signature)

RE 3/26/07

(Owner's Name - Please Print)

(Owner's Signature)

(Street or P.O. Box)

(City)

(State)

(Zip Code)

(Owner's Name - Please Print)

(Owner's Signature)

(Street or P.O. Box)

(City)

(State)

(Zip Code)

(Owner's Name - Please Print)

(Owner's Signature)

(Street or P.O. Box)

(City)

(State)

(Zip Code)

(Owner's Name - Please Print)

(Owner's Signature)

(Street or P.O. Box)

(City)

(State)

(Zip Code)

**INSTRUCTIONS**

1. This certification is made under the provisions of § 1744 of Title 43 and § 28-28k of Title 30 of the United States Code; and the regulations thereunder (43 CFR Part 3830).
2. The claimant(s) must fill in the dates in paragraph 1 for the beginning and ending of the assessment year for which this waiver is sought.
3. The claimant(s) must fill in the date in paragraph 2 for the beginning of the assessment year for which this waiver is sought.
4. All claim and site names and Bureau of Land Management (BLM) serial numbers must be listed for the mining claims, mill sites, and tunnel sites for which the waiver is sought.
5. All owners of the mining claims, mill sites, and tunnel sites and their addresses must be given.
6. This waiver form must be signed by all the claimants or their designated agent, in original form. If an agent is designated, a notarized designation of agent, signed by all of the claimants with proper address given, must be submitted with this waiver.

7. This form must be filed no later than September 1st for the upcoming assessment year in the BLM State Office where the mining claims or sites are recorded, or the waiver cannot be granted by the BLM. (Example: to obtain a waiver for the assessment year 2000, which begins at noon on September 1, 1999, you must qualify for and file for a waiver no later than September 1, 1999 in the proper BLM State Office).
8. For all mining claims which require assessment work, you must record an affidavit of labor on or before the December 30th immediately following the filing of this waiver. For all other mining claims or sites waived, you must record a notice of intent to hold on or before the December 30th immediately following the filing of this waiver.
9. Mill and tunnel sites may also be listed upon this waiver and be waived from payment of the maintenance fee. A notice of intent to hold for these sites is required to be filed by the December 30th following the filing of this waiver.

**NOTICE/BURDEN HOURS STATEMENT**

The Privacy Act of 1974, as amended, and the regulation in 43 CFR 2.48(d) provide that you be furnished the following information in connection with the information required by this certification of waiver from rental fees.

**AUTHORITY:** 30 U.S.C. 28-28k; 43 U.S.C. 1201, 1457, 1740, and 1744; and 43 CFR 3830.

**PRINCIPLE PURPOSE:** This information is to be used to verify that the owner(s) (claimants) of a mining claim has complied with 30 U.S.C. 28f and is entitled to perform assessment work in lieu of paying the maintenance fee for the mining claims listed on this form.

**ROUTINE USE:** (1) Adjudication of the claimant(s) certification of waiver from paying the maintenance fee otherwise required by 30 U.S.C. 28f. (2) Disclosure may be made to appropriate Federal agencies when location is made within the agency's geographic area of responsibility. (3) Information from the record and/or the record will be transferred to the appropriate Federal, State, or local agency, or a member of the public in response to a specific request for pertinent information. (4) Information may also be provided to the Department of Justice or in a proceeding before a court or adjudicative body; or to Federal, State, local or foreign agencies when needed for enforcement of civil or criminal codes or applicable regulations concerning title rights upon the public land.

**EFFECT OF NOT PROVIDING INFORMATION:** Disclosure of this information is required by 30 U.S.C. 28f and 43 CFR Part 3830 for those qualified claimants wishing to take the small miner waiver allowed. Failure to supply the information required in this form to support the claimants certification of waiver from payment of the otherwise required maintenance fees will result in the waiver being disallowed and the mining claims subject to forfeiture by BLM under 30 U.S.C. 28i.

The Paperwork Reduction Act of 1995 requires us to inform you that:

This information is being collected to allow the BLM to determine if you qualify for a waiver from the payment of \$100 per mining claim or site maintenance fee established in 30 U.S.C. 28f and the implementing regulations at 43 CFR 3830. A response to this request is required in accordance with the statute to obtain your benefit.

BLM would like you to know that you do not have to respond to this, or any other, Federal agency-sponsored information collection unless it displays a currently valid OMB control number.

Public reporting burden for this form is estimated to average 8 minutes (0.133 hours) per response, including time to review instructions, gathering and maintaining data, and completing and reviewing the form. Direct comments regarding this burden estimate, or any other aspect of this form, to the U.S. Department of the Interior, Bureau of Land Management, (1004-0114) Bureau Clearance Officer (WO-630), Mail Stop 401 LS, 1849 C St., N.W., Washington, D.C. 20240.

**FOR OFFICIAL USE ONLY**

Paul & Faye Roberts  
700 Amarillo Ave  
Pahrump, NV 89048-5511

LAS VEGAS NV 890

04 FEB 2007 PM 3 L



BLM

Arizona state office  
222<sup>nd</sup> Central Ave  
Phoenix AZ.

85004-2203

85004-2203





36

WHEN RECORDED RETURN TO:

PAUL ROBERTS  
700 W AMARILLO AVE  
PAHRUMP, NV 89048

Amc 339088  
Amc 338324  
Amc 185940  
Amc 357119  
Amc 349366  
Amc 344095  
Amc 97284



PAGE: 1 of 2 FEE # 2007006554

**B:6636 P:965**

OFFICIAL RECORDS  
OF MOHAVE COUNTY  
JOAN MCCALL,  
COUNTY RECORDER



01/24/2007 12:36 PM Fee: \$19.00  
DOC TYPE: PL  
PAID BY: PAUL ROBERTS

Amc 92863  
Amc 8580  
Amc 2154

# AFFIDAVIT OF LABOR PERFORMED AND IMPROVEMENTS MADE

BLM  
2007 FEB - 8 P 2:45  
FEDERAL BUREAU OF SURVEY  
STATE OFFICE  
PHOENIX ARIZONA

ENTERED  
RE 3/26/07

# Affidavit of Labor Performed and Improvements Made

STATE OF ARIZONA, }  
 County of Mohave } ss.

PAUL L. Roberts, Faye M. Roberts being duly sworn, deposes and says that he is a citizen of the United States and more than twenty-one years of age, and resides at 700 W ADARILLO AVE in NYE, PAHRUMP Mining County, State of Arizona and is personally acquainted with the mining claim known as 89048

1. AMC 338324	Fayro #97	Book 2691	Page 796
2. AMC 2154	Fayro #1	Book 337	Page 423,424
3. AMC 2156	Yellow Nugget	Book 380	Page 200
4. AMC 8580	Golden Miss-fit	Book 6-1	Page 34
5. AMC 92863	Fayro #2	Book 591	Page 792
6. AMC 92865	Fayro #4	Book 591	Page 794
7. AMC 92866	Fayro #5	Book 591	Page 795
8. AMC 97287	Golden Fink	Book 601	Page 405
9. AMC 349366	Fayro #6	Book 3014	Page 83
10. AMC 344095	Fayro #3	Book 2839	Page 690

P. DEPT. ARIZONA  
 2001 FEB - 8 P 2:45  
 BLM REC OFFICE

mining claim S, situate in Last Basin Mining District, County of Mohave, State of Arizona; that between the 1st day of sept A. D. 2006 and the 1st day of sept. A. D. 2007, at least 15,000.00 Fifteen thousand dollars worth of work and improvements were done and performed upon said claim, not including the location work of said claim. Such work and improvements were made by and at the expense of PAUL L. Roberts FAYE M. Roberts owner S of said claim for the purpose of complying with the laws of the United States pertaining to assessment of annual work and FAYE M. Roberts PAUL L. Roberts

were the men employed by said owner and who labored upon said claim, did said work and improvements, the same being as follows, to-wit:

TOOLS, TOOL REPAIR, TRENCHING, SUPPLIES  
ROAD WORK, EXPLORATION, RECLAMATION REMOVAL  
TO DEFINE ORE BODY, MEALS FOR MINERS,  
WATCHMAN TO PREVENT THEFT. PASTINGS

STATE OF NEVADA  
 COUNTY OF NYE

Subscribed and sworn to before me this 7 day of January, A. D. 2007

(My commission expires 7/7/08)

Faye Roberts  
Shirley E. Webb  
 Notary Public

Filed and recorded at request of \_\_\_\_\_

\_\_\_\_\_ A. D. 19\_\_\_\_, at \_\_\_\_\_ o'clock \_\_\_\_\_ M., Book \_\_\_\_\_

Proof of Labor pages \_\_\_\_\_, Records of Mohave County, Arizona.



PAGE: 1 of 2 FEE # 2007006555

**B: 6636 P: 967**

OFFICIAL RECORDS  
OF MOHAVE COUNTY  
JOAN MCCALL,  
COUNTY RECORDER



01/24/2007 12:36 PM Fee: \$19.00  
DOC TYPE: PL  
PAID BY: PAUL ROBERTS

2E

WHEN RECORDED RETURN TO:

PAUL ROBERTS  
700 W AMARILLO AVE  
PAHRUMP, NV 89048

# AFFIDAVIT OF LABOR PERFORMED AND IMPROVEMENTS MADE

BLM FIELD OFFICE  
2007 FEB -8 P 2:45  
PHOENIX, ARIZONA



# Affidavit of Labor Performed and Improvements Made

STATE OF ARIZONA, }  
 County of Mohave } ss.

DAVID G. Roberts & Larry W. Roberts being duly sworn, deposes and says that he is a citizen of the United States and more than twenty-one years of age, and resides at 700 W AMARILLO AVE in NYE; PRINCE VALLEY NV 89048 County, State of Arizona, and is personally acquainted with the mining claims known as

1. AMC 185940	Fayro #14	Book 888	Page 23,24
2. AMC 185941	Fayro #15	Book 868	Page 25,26
3. AMC 185942	Fayro #16	Book 868	Page 27,28
4. AMC 185943	Fayro #17	Book 868	Page 29,30
5. AMC 185944	Fayro #18	Book 872	Page 252,253
6. AMC 185945	Fayro #19	Book 872	Page 254,255
7. AMC 185946	Fayro #20	Book 872	Page 256,257
8. AMC 185947	Fayro #21	Book 872	Page 258,259
9. AMC 338325	Fayro #98	Book 2691	Page 798
10. AMC 339088	Fayro #17A	Book 2700	Page 885
11. AMC 357119	Bluebird	Book 4338	Page 285

owner  
 Larry W. Roberts

mining claim s, situate in LOST BASIN Mining District, County of Mohave, State of Arizona; that between the 1st day of SEPT A. D. 2006 and the 1st day of SEPT A. D. 2007, at least 4000.00 four thousand dollars worth of work and improvements were done and performed upon said claim, not including the location work of said claim.

Such work and improvements were made by and at the expense of FAYE M. Roberts DAVID G. Roberts, PAUL L. Roberts, LARRY W. Roberts owner s of said claim for the purpose of complying with the laws of the United States pertaining to assessment of annual work and PAUL L. Roberts, DAVID G. Roberts FAYE M. Roberts, LARRY W. Roberts

were the men employed by said owner and who labored upon said claim, did said work and improvements, the same being as follows, to-wit:

supplies, trenching, exploration, Road work,  
Equipment repair, MEALS FOR MINERS, WATCHMAN  
TO PREVENT THEFT OF MATERIALS

REC'D  
 COUNTY CLERK  
 MOHAVE COUNTY  
 ARIZONA  
 SEP 10 2 45 PM '07

RECORDER'S MEMO: Legibility  
 Questionable For Good Reproduction

STATE OF NEVADA  
 COUNTY OF Nye

Subscribed and sworn to before me this 4 day of January, A. D. 2007

(My commission expires 7/7/08) Faye Roberts  
Paul L. Roberts Notary Public

Filed and recorded at request of \_\_\_\_\_  
 A. D. 10 at \_\_\_\_\_ o'clock \_\_\_\_\_ M., Book \_\_\_\_\_

Claims held by Paul and Faye Roberts (JTWRS)

AMC 338324 Fayro #97

AMC 2154 Fayro #1

AMC 2156 Yellow Nugget

AMC 8580 Golden Miss-Fit

AMC 92863 Fayro #2

AMC 92865 Fayro #4

AMC 92866 Fayro #5

AMC 97287 Golden Fink

AMC 344095 Fayro #3

BLM FIELD OFFICE  
2007 FEB -8 P 2:44  
PHOENIX, ARIZONA

Claims held by Larry W. Roberts

Fayro #6            AMC 349366

Bluebird            AMC 357119

RECEIVED  
BLM BUREAU OFFICE  
2001 FEB - 8 P 2:44  
PHOENIX, ARIZONA



Claims held by David G. Roberts

AMC 185940	Fayro #14
AMC 185941	Fayro #15
AMC 185942	Fayro #16
AMC 185943	Fayro #17
AMC 185944	Fayro #18
AMC 185945	Fayro #19
AMC 185946	Fayro #20
AMC 185947	Fayro #21
AMC 338325	Fayro #98
AMC 339088	Fayro #17A

PHOENIX, ARIZONA

2001 FEB - 8 P 2:44

BLM RECEIVED  
BLM PHOENIX OFFICE



Ms Faye Roberts  
700 Amarillo Ave  
Pahrump NV 89048-5511

PLACE STICKER AT TOP OF ENVELOPE TO THE RIGHT  
OF THE RETURN ADDRESS, FOLD AT DOTTED LINE


**CERTIFIED MAIL™**



7005 1160 0001 7270 2483



UNITED STATES  
POSTAL SERVICE



85004

0000

U.S. POSTAGE  
PAID  
PAHRUMP, NV  
89041  
FEB 05, 07  
AMOUNT

**\$4.88**

00051347-05

~~DL #~~  
BLM Arizona state office  
222<sup>ND</sup> Central ave  
Phoenix AZ.

ARIZONA

FEB -8 P 2:44

B.L.M. AZ STATE OFFICE

RETURN RECEIPT  
REQUESTED

8500432203 0041

85004-2203

**United States Department of the Interior**  
**Bureau of Land Management**  
 BUSINESS & SUPPORT SVCS DIV  
 ONE N CENTRAL AVE SUITE 800  
 PHOENIX, AZ 85004 -4427  
 Phone: (602) 417-9200

Receipt

No: 1438460

<b>Transaction #:</b> 1486271	
<b>Date of Transaction:</b> 02/13/2007	
<b>CUSTOMER:</b>	PAUL ROBERTS 700 W AMARILLO AVE PAHRUMP, NV 89048

LINE #	QTY	DESCRIPTION	REMARKS	UNIT PRICE	TOTAL
1	1.00	LOCATABLE MINERALS / MINING CLAIMS-NOT NEW-UNADJUD, ONE AUTH NO. ONLY / MINING CLAIM MONEY RECEIVED (455) CASES: AMC338324/\$210.00	POL (21)	- n/a -	210.00
<b>TOTAL:</b>					<b>\$210.00</b>

PAYMENT INFORMATION					
1	AMOUNT:	\$210.00	POSTMARKED:	02/05/2007	
	TYPE:	CHECK	RECEIVED:	02/08/2007	
	CHECK NO:	6248			
	NAME:	ROBERTS, PAUL 700 W AMARILLO AVE PAHRUMP NV 89048			

REMARKS

This receipt was generated by the automated BLM Collections and Billing System and is a paper representation of a portion of the official electronic record contained therein.



# Affidavit of Labor Performed and Improvements Made

AMC 97284    AMC 185940    AMC 357119  
 349366    338324    2154  
 344095    339088    8580  
 42863

STATE OF ARIZONA, }  
 County of Mohave    }    ss.

DAVID G. Roberts & Barry W. Roberts being duly sworn, deposes and says that he is a citizen of the United States and more than twenty-one years of age, and resides at 2821 WYANDOTTE in CLARK GAS Vegas NV. 89102 County, State of Arizona, and is personally acquainted with the mining claims known as

1. AMC 185940	Fayro #14	Book 668	Page 23,24
2. AMC 185941	Fayro #15	Book 868	Page 25,26
3. AMC 185942	Fayro #16	Book 868	Page 27,28
4. AMC 185943	Fayro #17	Book 868	Page 29,30
5. AMC 185944	Fayro #18	Book 872	Page 252,253
6. AMC 185945	Fayro #19	Book 872	Page 254,255
7. AMC 185946	Fayro #20	Book 872	Page 256,257
8. AMC 185947	Fayro #21	Book 872	Page 258,259
9. AMC 338325	Fayro #98	Book 2691	Page 798
10. AMC 339088	Fayro #17A	Book 2700	Page 885
11. AMC 357119	Bluebird	Book 4338	Page 285

← owner  
Barry W. Roberts

mining claim S, situate in LOST BASIN Mining District, County of Mohave, State of Arizona; that between the 1<sup>st</sup> day of SEPT A. D. 2005 and the 1<sup>st</sup> day of SEPT A. D. 2006 at least 2500 dollars worth of work and improvements were done and performed upon said claim, not including the location work of said claim. Such work and improvements were made by and at the expense of FAYE M. Roberts DAVID G. Roberts, PAUL L. Roberts, BARRY W. Roberts owner S of said claim for the purpose of complying with the laws of the United States pertaining to assessment of annual work and PAUL L. Roberts, DAVID G. Roberts FAYE M. Roberts, BARRY W. Roberts

were the men employed by said owner \_\_\_\_\_ and who labored upon said claim, did said work and improvements, the same being as follows, to-wit:  
SUPPLIES, TRENCHING, EXPLORATION, ROAD WORK,  
EQUIPMENT REPAIR, MEALS FOR MINERS, WATCHMAN  
TO PREVENT THEFT OF MATERIALS, POSTINGS.

Subscribed and sworn to before me this 5<sup>th</sup> day of January, A. D. 2005  
Faye M. Roberts  
Patrice Staiger Notary Public  
 (My commission expires 9-12-07)

Filed and recorded at request of \_\_\_\_\_  
 \_\_\_\_\_, A. D. 19\_\_\_\_, at \_\_\_\_\_ o'clock \_\_\_\_\_ M., Book \_\_\_\_\_  
 Proof of Labor, pages \_\_\_\_\_ of Mohave County, Arizona.

By \_\_\_\_\_ Deputy Recorder    2006 FEB 23 P 2:21

% PAUL L. Roberts  
2821 WYANDOTTE ST.  
CLARK GAS, NV

Page \_\_\_\_\_  
 RECEIVED  
 BUREAU OF  
 LAND MANAGEMENT  
 ENTERED IN COMPTON  
 5/9/06 MJA

PATRICE STAIGER  
 Notary Public State of Nevada  
 No. 03-84163-1  
 My appt. exp. Sept. 12, 2007



Claims held by David G. Roberts

AMC 185940      Fayro #14  
AMC 185941      Fayro #15  
AMC 185942      Fayro #16  
AMC 185943      Fayro #17  
AMC 185944      Fayro #18  
AMC 185945      Fayro #19  
AMC 185946      Fayro #20  
AMC 185947      Fayro #21  
AMC 338325      Fayro #98  
AMC 339088      Fayro #17A

RECEIVED  
BUREAU OF  
LAND MANAGEMENT  
2006 FEB 23 P 2:12  
ARIZONA  
STATE OFFICE  
PHOENIX, ARIZONA



Claims held by Paul and Faye Roberts (JTWRS)

AMC 338324 Fayro #97

AMC 2154 Fayro #1

AMC 2156 Yellow Nugget

AMC 8580 Golden Miss-Fit

AMC 92863 Fayro #2

AMC 92865 Fayro #4

AMC 92866 Fayro #5

AMC 97287 Golden Fink

AMC 344095 Fayro #3

ARIZONA  
STATE OFFICE  
PHOENIX, ARIZONA

2006 FEB 23 P 2:12

RECEIVED  
BUREAU OF  
LAND MANAGEMENT

Claims held by Larry W. Roberts

Fayro #6            AMC 349366

Bluebird            AMC 357119

RECEIVED  
BUREAU OF  
LAND MANAGEMENT  
2006 FEB 23 P 2:12  
ARIZONA  
STATE OFFICE  
PHOENIX, ARIZONA

**United States Department of the Interior**  
**Bureau of Land Management**  
 BUSINESS & SUPPORT SVCS DIV  
 ONE N CENTRAL AVE  
 PHOENIX, AZ 85004 -2203  
 Phone: (602) 417-9200

Receipt

No: 1238030

<b>Transaction #:</b> 1279935	
<b>Date of Transaction:</b> 02/24/2006	
<b>CUSTOMER:</b>	ROBERT ROBERTS 2821 WYANDOTTE LAS VEGAS,NV 89102

LINE #	QTY	DESCRIPTION	REMARKS	UNIT PRICE	TOTAL
1	1.00	LOCATABLE MINERALS / MINING CLAIMS- NOT NEW-UNADJUD,ONE AUTH NO. ONLY / MINING CLAIM MONEY RECEIVED (455) CASES: AMC185940/\$210.00	POL 2006 ( <del>21</del> ) 21	- n/a -	210.00
<b>TOTAL:</b>					<b>\$210.00</b>

PAYMENT INFORMATION			
1	<b>AMOUNT:</b>	\$210.00	<b>POSTMARKED:</b> 02/21/2006
	<b>TYPE:</b>	CHECK	<b>RECEIVED:</b> 02/23/2006
	<b>CHECK NO:</b>	5680	
	<b>NAME:</b>	ROBERTS, FAYE 2821 WYANDOTTE LAS VEGAS NV 89102	

REMARKS

This receipt was generated by the automated BLM Collections and Billing System and is a paper representation of a portion of the official electronic record contained therein.



UNITED STATES  
DEPARTMENT OF THE INTERIOR  
BUREAU OF LAND MANAGEMENT

AMC 2154  
AMC 8580  
AMC 92863  
AMC 97284  
AMC 338324

2

FORM APPROVED  
OMB NO. 1004-0114  
Expires: December 31, 2002  
AMC 344095

MAINTENANCE FEE WAIVER CERTIFICATION

SEE INSTRUCTIONS ON REVERSE

- This small miner waiver is filed for the assessment year beginning at noon on September 1, 2006 and ending at noon on September 1, 2007
- The undersigned and all related parties owned ten or fewer mining claims, mill, or tunnel sites located and maintained on Federal lands in the United States of America on September 1, 2006
- The undersigned have performed the assessment work required by law for each mining claim listed prior to filing this waiver and understand that by filing this form; an affidavit of assessment work must be recorded by the December 30th following the filing of this waiver.
- The undersigned understand that if the assessment work obligation has not yet come due under 30 U.S.C. 28 (for those claims in their first assessment year only); a notice of intent to hold reciting this condition must be recorded by the December 30th following the filing of this waiver.
- The undersigned understand that mill and tunnel sites may also be listed upon this waiver and be waived from payment of the maintenance fee; and that a notice of intent to hold for these sites is required to be recorded by the December 30th immediately following the filing of this waiver.
- The undersigned understand and acknowledge that pursuant to 43 U.S.C. 1212 and 18 U.S.C. 1001; the filing or recording of a false, fictitious, or fraudulent document with the Bureau of Land Management may result in a fine of up to \$250,000, a prison term not to exceed five years, or both.
- The mining claims, mill or tunnel sites for which this waiver from payment of the maintenance fees is requested are:

CLAIM OR SITE NAME	BLM RECORDATION SERIAL NUMBER
1. Yellow Nugget	AMC 2156
2. FAYRO #1	AMC 2154
3. Golden Miss Fit	AMC 8580
4. FAYRO #2	AMC 92863
5. FAYRO #4	AMC 92865
6. FAYRO #5	AMC 92866
7. Golden Fink	AMC 97287
8. FAYRO #97	AMC 338324
9. FAYRO #3	AMC 344095
10.	

The owner(s) (claimants) of the above mining claims and sites are:

PAUL L. Roberts  
(Owner's Name - Please Print)  
2871 WYANDOTTE  
(Street or P.O. Box)  
LAS VEGAS NV 89102  
(City) (State) (Zip Code)

Paul L. Robert  
(Owner's Signature)

FAYE M. Roberts  
(Owner's Name - Please Print)  
2871 WYANDOTTE  
(Street or P.O. Box)  
LAS VEGAS NV 89102  
(City) (State) (Zip Code)

Faye M. Roberts  
(Owner's Signature)

(Owner's Name - Please Print)

(Street or P.O. Box)

(City)

(State)

(Zip Code)

(Owner's Signature)

(Owner's Name - Please Print)

(Street or P.O. Box)

(Owner's Name - Please Print)

(Street or P.O. Box)

(Owner's Name - Please Print)

(Street or P.O. Box)

(Owner's Name - Please Print)

(Street or P.O. Box)

Owner's Signature

(City)

(State)

(Zip Code)

Owner's Signature

(City)

(State)

(Zip Code)

Owner's Signature

(City)

(State)

(Zip Code)

Owner's Signature

(City)

(State)

(Zip Code)

### INSTRUCTIONS

1. This certification is made under the provisions of § 1744 of Title 43 and § 28-28k of Title 30 of the United States Code; and the regulations thereunder (43 CFR Part 3830).
2. The claimant(s) must fill in the dates in paragraph 1 for the beginning and ending of the assessment year for which this waiver is sought.
3. The claimant(s) must fill in the date in paragraph 2 for the beginning of the assessment year for which this waiver is sought.
4. All claim and site names and Bureau of Land Management (BLM) serial numbers must be listed for the mining claims, mill sites, and tunnel sites for which the waiver is sought.
5. All owners of the mining claims, mill sites, and tunnel sites and their addresses must be given.
6. This waiver form must be signed by all the claimants or their designated agent, in original form. If an agent is designated, a notarized designation of agent, signed by all of the claimants with proper address given, must be submitted with this waiver.

7. This form must be filed no later than September 1st for the upcoming assessment year in the BLM State Office where the mining claims or sites are recorded, or the waiver cannot be granted by the BLM. (Example: to obtain a waiver for the assessment year 2000, which begins at noon on September 1, 1999, you must qualify for and file for a waiver no later than September 1, 1999 in the proper BLM State Office).
8. For all mining claims which require assessment work, you must record an affidavit of labor on or before the December 30th immediately following the filing of this waiver. For all other mining claims or sites waived, you must record a notice of intent to hold on or before the December 30th immediately following the filing of this waiver.
9. Mill and tunnel sites may also be listed upon this waiver and be waived from payment of the maintenance fee. A notice of intent to hold for these sites is required to be filed by the December 30th following the filing of this waiver.

### NOTICE/BURDEN HOURS STATEMENT

The Privacy Act of 1974, as amended, and the regulation in 43 CFR 2.48(d) provide that you be furnished the following information in connection with the information required by this certification of waiver from rental fees.

**AUTHORITY:** 30 U.S.C. 28-28k; 43 U.S.C. 1201, 1457, 1740, and 1744; and 43 CFR 3830.

**PRINCIPLE PURPOSE:** This information is to be used to verify that the owner(s) (claimants) of a mining claim has complied with 30 U.S.C. 28f and is entitled to perform assessment work in lieu of paying the maintenance fee for the mining claims listed on this form.

**ROUTINE USE:** (1) Adjudication of the claimant(s) certification of waiver from paying the maintenance fee otherwise required by 30 U.S.C. 28f. (2) Disclosure may be made to appropriate Federal agencies when location is made within the agency's geographic area of responsibility. (3) Information from the record and/or the record will be transferred to the appropriate Federal, State, or local agency, or a member of the public in response to a specific request for pertinent information. (4) Information may also be provided to the Department of Justice or in a proceeding before a court or adjudicative body; or to Federal, State, local or foreign agencies when needed for enforcement of civil or criminal codes or applicable regulations concerning title rights upon the public land.

**EFFECT OF NOT PROVIDING INFORMATION:** Disclosure of this information is required by 30 U.S.C. 28f and 43 CFR Part 3830 for those qualified claimants wishing to take the small miner waiver allowed. Failure to supply the information required in this form to support the claimants certification of waiver from payment of the otherwise required maintenance fees will result in the waiver being disallowed and the mining claims subject to forfeiture by BLM under 30 U.S.C. 28i.

The Paperwork Reduction Act of 1995 requires us to inform you that:

This information is being collected to allow the BLM to determine if you qualify for a waiver from the payment of \$100 per mining claim or site maintenance fee established in 30 U.S.C. 28f and the implementing regulations at 43 CFR 3830. A response to this request is required in accordance with the statute to obtain your benefit.

BLM would like you to know that you do not have to respond to this, or any other, Federal agency-sponsored information collection unless it displays a currently valid OMB control number.

Public reporting burden for this form is estimated to average 8 minutes (0.133 hours) per response, including time to review instructions, gathering and maintaining data, and completing and reviewing the form. Direct comments regarding this burden estimate, or any other aspect of this form, to the U.S. Department of the Interior, Bureau of Land Management, (1004-0114) Bureau Clearance Officer (WO-630), Mail Stop 401 LS, 1849 C St., N.W., Washington, D.C. 20240.

PHOENIX, ARIZONA

FOR OFFICIAL USE ONLY  
2006 JAN 17 10:05

B.L.M. AZ STATE OFFICE  
RECEIVED



PAUL L. Roberts, Faye M. Roberts being duly sworn, deposes and says that he is a citizen of the United States and more than twenty-one years of age, and resides at 2821 WYANDOTTE in CLAYK LAS VEGAS NV 89102 County, State of Arizona and is personally acquainted with the mining claims known as

1. AMC 338324	Fayro #97	Book 2691	Page 796
2. AMC 2154	Fayro #1	Book 337	Page 423,424
3. AMC 2156	Yellow Nugget	Book 380	Page 200
4. AMC 8580	Golden Miss-fit	Book 6-I	Page 34
5. AMC 92863	Fayro #2	Book 591	Page 792
6. AMC 92865	Fayro #4	Book 591	Page 794
7. AMC 92866	Fayro #5	Book 591	Page 795
8. AMC 97287	Golden Fink	Book 601	Page 405
9. AMC 349366	Fayro #6	Book 3014	Page 83
10. AMC 344095	Fayro #3	Book 2839	Page 690

AMC 338324  
AMC 2154  
AMC 8580  
AMC 92863  
AMC 97284  
AMC 349366

— lode claim  
Faye M. Roberts

AMC 357119      AMC 339088      AMC 185940      AMC 344095

mining claim<sup>s</sup>, situate in Lost Basin Mining District, County of Mohave, State of Arizona; that between the 1<sup>st</sup> day of sept A. D. 2004 and the 1<sup>st</sup> day of sept. A. D. 2005, at least \$11,000.00 Eleven thousand dollars worth of work and improvements were done and performed upon said claim, not including the location work of said claim.

Such work and improvements were made by and at the expense of PAUL L. Roberts FAYE M. Roberts owner S of said claim for the purpose of complying with the laws of the United States pertaining to assessment of annual work and FAYE M. Roberts PAUL L. Roberts

were the men employed by said owner and who labored upon said claim, did said work and improvements, the same being as follows, to-wit:  
TOOLS, TOOL REPAIR, TRENCHING, SUPPLIES  
ROAD WORK, EXPLORATION, RECLAMATION REMOVAL  
TO DEFINE ORE BODY, MEALS FOR MINERS,  
WATCHMAN TO PREVENT THEFT, POSTINGS

RECEIVED  
BUREAU OF  
LAND MANAGEMENT  
2005 APR 11 P 2:31  
ARIZONA  
STATE OFFICE  
PHOENIX, ARIZONA

Faye M. Roberts

Subscribed and sworn to before me this 23<sup>rd</sup> day of February, A. D. 2005

(My commission expires July 08) [Signature] Notary Public

Filed and recorded at request of \_\_\_\_\_, A. D. 19\_\_\_\_, at \_\_\_\_\_ o'clock \_\_\_\_\_ M., Book \_\_\_\_\_, Records of Mohave County, Arizona.

Proof of Labor, pages \_\_\_\_\_



DAVID G. Roberts & Barry W. Roberts being duly sworn, deposes and

says that he is a citizen of the United States and more than twenty years of age, and resides at 2821 WYANDOTTE in CLARK Nevada NV-89102 County, State of Arizona, and is personally acquainted with the mining claims known as

1. AMC 185940	Fayro #14	Book 868 868	Page 23,24
2. AMC 185941	Fayro #15	Book 868	Page 25,26
3. AMC 185942	Fayro #16	Book 868	Page 27,28
4. AMC 185943	Fayro #17	Book 868	Page 29,30
5. AMC 185944	Fayro #18	Book 872	Page 252,253
6. AMC 185945	Fayro #19	Book 872	Page 254,255
7. AMC 185946	Fayro #20	Book 872	Page 256,257
8. AMC 185947	Fayro #21	Book 872	Page 258,259
9. AMC 338325	Fayro #9B	Book 2691	Page 798
10. AMC 339088	Fayro #17A	Book 2700	Page 885
11. AMC 357119	Bluebird	Book 4338	Page 285

owner Barry W. Roberts 100% claim

mining claim S, situate in LOST BASIN Mining District, County of Mohave, State of

Arizona; that between the 1st day of SEPT A. D. 2005 and the 1st day of SEPT A. D. 2005, at least 3600.00

thirty six hundred dollars worth of work and improvements were done and performed upon said claim, not including the location work of said claim.

Such work and improvements were made by and at the expense of FAYE M. Roberts DAVID G. Roberts, PAUL L. Roberts, Barry W. Roberts

owner S of said claim for the purpose of complying with the laws of the United States pertaining to assessment of annual work and PAUL L. Roberts, David G. Roberts FAYE M. Roberts, Barry W. Roberts

were the men employed by said owner and who labored upon said claim, did said work and improvements, the same being as follows, to-wit:

supplies, trenching, Exploration, Road work,  
Equipment repair meals for miners, watchman  
to prevent theft of materials

RECEIVED BUREAU OF LAND MANAGEMENT 2005 APR 11 P 2:39 ARIZONA STATE OFFICE PHOENIX, ARIZONA

Subscribed and sworn to before me this 23rd day of February, A. D. 2005

Faye M. Roberts

(My commission expires July 08) \_\_\_\_\_ Notary Public

Filed and recorded at request of \_\_\_\_\_, A. D. 19\_\_\_\_, at \_\_\_\_\_ o'clock \_\_\_\_\_ M., Book \_\_\_\_\_ Proof of Labor, pages \_\_\_\_\_, Records of Mohave County, Arizona.

By \_\_\_\_\_ Deputy Recorder County Recorder

Page \_\_\_\_\_



04-+-05

Note:

Please recheck the type of claims. My last internet check showed claim as "Lode". The claims are

Placer.

AMC 349368 is "Lode"

AMC 357119 is "Lode"

all others are "Placer".

Thank you  
B. J. Robert  
Sms

ARIZONA  
STATE OFFICE  
PHOENIX, ARIZONA

2005 APR 11 P 2:39

RECEIVED  
BUREAU OF  
LAND MANAGEMENT

Claims held by Larry W. Roberts

Fayro #6      AMC 349366

Bluebird      AMC 357119

2

RECEIVED  
BUREAU OF  
LAND MANAGEMENT  
2005 APR 11 P 2:39  
MIDLAND  
STATE OFFICE  
PHOENIX, ARIZONA



Claims held by Paul and Faye Roberts (JTWRS)

AMC 338324 Fayro #97

AMC 2154 Fayro #1

AMC 2156 Yellow Nugget

AMC 8580 Golden Miss-Fit

AMC 92863 Fayro #2

AMC 92865 Fayro #4

AMC 92866 Fayro #5

AMC 97287 Golden Fink

AMC 344095 Fayro #3

9

ARIZONA  
STATE OFFICE  
PHOENIX, ARIZONA

2005 APR 11 P 2:39

RECEIVED  
BUREAU OF  
LAND MANAGEMENT

Claims held by David G. Roberts

AMC 185940      Fayro #14  
AMC 185941      Fayro #15  
AMC 185942      Fayro #16  
AMC 185943      Fayro #17  
AMC 185944      Fayro #18  
AMC 185945      Fayro #19  
AMC 185946      Fayro #20  
AMC 185947      Fayro #21  
AMC 338325      Fayro #98  
AMC 339088      Fayro #17A

ARIZONA  
STATE OFFICE  
PHOENIX, ARIZONA

2005 APR 11 P 2:39

RECEIVED  
BUREAU OF  
LAND MANAGEMENT

**United States Department of the Interior  
Bureau of Land Management**

BUSINESS & SUPPORT SVCS DIV  
222 N CENTRAL AVE  
PHOENIX, AZ 85004 -2203  
Phone: (602) 417-9200

Receipt	
No:	1059345

<b>Transaction #:</b> 1096698	
<b>Date of Transaction:</b> 04/13/2005	
<b>CUSTOMER:</b>	PAUL L ROBERTS 2821 WYANDOTTE LAS VEGAS, NV 89102

LINE #	QTY	DESCRIPTION	REMARKS	UNIT PRICE	TOTAL
1	1.00	LOCATABLE MINERALS / MINING CLAIMS-NOT NEW-UNADJUD, ONE AUTH NO. ONLY / MINING CLAIM MONEY RECEIVED (455) <b>CASES:</b> AMC338324/\$105.00	POL 2005 - 21	- n/a -	105.00
<b>TOTAL:</b>					<b>\$105.00</b>

PAYMENT INFORMATION			
1	<b>AMOUNT:</b>	\$105.00	<b>POSTMARKED:</b> N/A
	<b>TYPE:</b>	CHECK	<b>RECEIVED:</b> 04/13/2005
	<b>CHECK NO:</b>	5526	
	<b>NAME:</b>	ROBERTS, PAUL L 2821 WYANDOTTE LAS VEGAS NV 89102	

REMARKS

This receipt was generated by the automated BLM Collections and Billing System and is a paper representation of a portion of the official electronic record contained therein.



UNITED STATES  
DEPARTMENT OF THE INTERIOR  
BUREAU OF LAND MANAGEMENT

AMC 2154  
8580  
92863  
97284

①

FORM APPROVED  
OMB NO. 1004-0114  
Expires: December 31, 2002

MAINTENANCE FEE WAIVER CERTIFICATION

SEE INSTRUCTIONS ON REVERSE

AMC 338324, 344095

1. This small miner waiver is filed for the assessment year beginning at noon on September 1, 2005 and ending at noon on September 1, 2006
2. The undersigned and all related parties owned ten or fewer mining claims, mill, or tunnel sites located and maintained on Federal lands in the United States of America on September 1, 2005
3. The undersigned have performed the assessment work required by law for each mining claim listed prior to filing this waiver and understand that by filing this form; an affidavit of assessment work must be recorded by the December 30th following the filing of this waiver.
4. The undersigned understand that if the assessment work obligation has not yet come due under 30 U.S.C. 28 (for those claims in their first assessment year only); a notice of intent to hold reciting this condition must be recorded by the December 30th following the filing of this waiver.
5. The undersigned understand that mill and tunnel sites may also be listed upon this waiver and be waived from payment of the maintenance fee; and that a notice of intent to hold for these sites is required to be recorded by the December 30th immediately following the filing of this waiver.
6. The undersigned understand and acknowledge that pursuant to 43 U.S.C. 1212 and 18 U.S.C. 1001; the filing or recording of a false, fictitious, or fraudulent document with the Bureau of Land Management may result in a fine of up to \$250,000, a prison term not to exceed five years, or both.
7. The mining claims, mill or tunnel sites for which this waiver from payment of the maintenance fees is requested are:

CLAIM OR SITE NAME	BLM RECORDATION SERIAL NUMBER
1. Yellow Nugget	AMC 2156
2. FAYRO #1	AMC 2154
3. Golden Miss Fit	AMC 8580
4. FAYRO #2	AMC 92863
5. FAYRO #4	AMC 92865
6. FAYRO #5	AMC 92866
7. Golden Fink	AMC 97287
8. FAYRO #97	AMC 338324
9. FAYRO #3	AMC 344095
10.	

The owner(s) (claimants) of the above mining claims and sites are:

PAUL L. Roberts  
(Owner's Name - Please Print)  
2871 WYANDOTTE  
(Street or P.O. Box)  
WAS VEGAS NV 89102  
(City) (State) (Zip Code)

Paul L. Roberts  
(Owner's Signature)

FAYE M. Roberts  
(Owner's Name - Please Print)  
2871 WYANDOTTE  
(Street or P.O. Box)  
WAS VEGAS NV 89102  
(City) (State) (Zip Code)

Faye M. Roberts  
(Owner's Signature)

(Owner's Name - Please Print)

(Owner's Signature)

(Street or P.O. Box)

(City)

(State)

(Zip Code)

ENTERED IN COMPUTER

4/7/05 MTH

(Owner's Name - Please Print)

(Owner's Signature)

(Street or P.O. Box)

(City)

(State)

(Zip Code)

(Owner's Name - Please Print)

(Owner's Signature)

(Street or P.O. Box)

(City)

(State)

(Zip Code)

(Owner's Name - Please Print)

(Owner's Signature)

(Street or P.O. Box)

(City)

(State)

(Zip Code)

(Owner's Name - Please Print)

(Owner's Signature)

(Street or P.O. Box)

(City)

(State)

(Zip Code)

### INSTRUCTIONS

1. This certification is made under the provisions of § 1744 of Title 43 and § 28-28k of Title 30 of the United States Code; and the regulations thereunder (43 CFR Part 3830).
2. The claimant(s) must fill in the dates in paragraph 1 for the beginning and ending of the assessment year for which this waiver is sought.
3. The claimant(s) must fill in the date in paragraph 2 for the beginning of the assessment year for which this waiver is sought.
4. All claim and site names and Bureau of Land Management (BLM) serial numbers must be listed for the mining claims, mill sites, and tunnel sites for which the waiver is sought.
5. All owners of the mining claims, mill sites, and tunnel sites and their addresses must be given.
6. This waiver form must be signed by all the claimants or their designated agent, in original form. If an agent is designated, a notarized designation of agent, signed by all of the claimants with proper address given, must be submitted with this waiver.

7. This form must be filed no later than September 1st for the upcoming assessment year in the BLM State Office where the mining claims or sites are recorded, or the waiver cannot be granted by the BLM. (Example: to obtain a waiver for the assessment year 2000, which begins at noon on September 1, 1999, you must qualify for and file for a waiver no later than September 1, 1999 in the proper BLM State Office).
8. For all mining claims which require assessment work, you must record an affidavit of labor on or before the December 30th immediately following the filing of this waiver. For all other mining claims or sites waived, you must record a notice of intent to hold on or before the December 30th immediately following the filing of this waiver.
9. Mill and tunnel sites may also be listed upon this waiver and be waived from payment of the maintenance fee. A notice of intent to hold for these sites is required to be filed by the December 30th following the filing of this waiver.

### NOTICE/BURDEN HOURS STATEMENT

The Privacy Act of 1974, as amended, and the regulation in 43 CFR 2.48(d) provide that you be furnished the following information in connection with the information required by this certification of waiver from rental fees.

**AUTHORITY:** 30 U.S.C. 28-28k; 43 U.S.C. 1201, 1457, 1740, and 1744; and 43 CFR 3830.

**PRINCIPLE PURPOSE:** This information is to be used to verify that the owner(s) (claimants) of a mining claim has complied with 30 U.S.C. 28f and is entitled to perform assessment work in lieu of paying the maintenance fee for the mining claims listed on this form.

**ROUTINE USE:** (1) Adjudication of the claimant(s) certification of waiver from paying the maintenance fee otherwise required by 30 U.S.C. 28f. (2) Disclosure may be made to appropriate Federal agencies when location is made within the agency's geographic area of responsibility. (3) Information from the record and/or the record will be transferred to the appropriate Federal, State, or local agency, or a member of the public in response to a specific request for pertinent information. (4) Information may also be provided to the Department of Justice or in a proceeding before a court or adjudicative body; or to Federal, State, local or foreign agencies when needed for enforcement of civil or criminal codes or applicable regulations concerning title rights upon the public land.

**EFFECT OF NOT PROVIDING INFORMATION:** Disclosure of this information is required by 30 U.S.C. 28f and 43 CFR Part 3830 for those qualified claimants wishing to take the small miner waiver allowed. Failure to supply the information required in this form to support the claimants certification of waiver from payment of the otherwise required maintenance fees will result in the waiver being disallowed and the mining claims subject to forfeiture by BLM under 30 U.S.C. 28i.

The Paperwork Reduction Act of 1995 requires us to inform you that:

This information is being collected to allow the BLM to determine if you qualify for a waiver from the payment of \$100 per mining claim or site maintenance fee established in 30 U.S.C. 28f and the implementing regulations at 43 CFR 3830. A response to this request is required in accordance with the statute to obtain your benefit.

BLM would like you to know that you do not have to respond to this, or any other, Federal agency-sponsored information collection unless it displays a currently valid OMB control number.

Public reporting burden for this form is estimated to average 8 minutes (0.133 hours) per response, including time to review instructions, gathering and maintaining data, and completing and reviewing the form. Direct comments regarding this burden estimate, or any other aspect of this form, to the U.S. Department of the Interior, Bureau of Land Management, (1004-0114) Bureau Clearance Officer (WO-630), Mail Stop 401 LS, 1849 C St., N.W., Washington, D.C. 20240.

FOR OFFICIAL USE ONLY

PHOENIX, ARIZONA  
STATE OFFICE  
ARIZONA

2005 JAN - 6 P 1:14

RECEIVED  
BUREAU OF  
LAND MANAGEMENT



UNITED STATES  
DEPARTMENT OF THE INTERIOR  
BUREAU OF LAND MANAGEMENT

MAINTENANCE FEE WAIVER CERTIFICATION

SEE INSTRUCTIONS ON REVERSE

AMC 2,  
8580  
92863  
97287  
338324

FORM APPROVED  
OMB NO. 1004-0114  
Expires: December 31, 2002

AMC 344095

- This small miner waiver is filed for the assessment year beginning at noon on September 1, 2004 and ending at noon on September 1, 2005
- The undersigned and all related parties owned ten or fewer mining claims, mill, or tunnel sites located and maintained on Federal lands in the United States of America on September 1, 2004
- The undersigned have performed the assessment work required by law for each mining claim listed prior to filing this waiver and understand that by filing this form; an affidavit of assessment work must be recorded by the December 30th following the filing of this waiver.
- The undersigned understand that if the assessment work obligation has not yet come due under 30 U.S.C. 28 (for those claims in their first assessment year only); a notice of intent to hold reciting this condition must be recorded by the December 30th following the filing of this waiver.
- The undersigned understand that mill and tunnel sites may also be listed upon this waiver and be waived from payment of the maintenance fee; and that a notice of intent to hold for these sites is required to be recorded by the December 30th immediately following the filing of this waiver.
- The undersigned understand and acknowledge that pursuant to 43 U.S.C. 1212 and 18 U.S.C. 1001; the filing or recording of a false, fictitious, or fraudulent document with the Bureau of Land Management may result in a fine of up to \$250,000, a prison term not to exceed five years, or both.
- The mining claims, mill or tunnel sites for which this waiver from payment of the maintenance fees is requested are:

CLAIM OR SITE NAME	BLM RECORDATION SERIAL NUMBER
1. Yellow Nugget	AMC 2156
2. FAYRO #1	AMC 2154
3. Golden Miss Fit	AMC 8580
4. FAYRO #2	AMC 92863
5. FAYRO #4	AMC 92865
6. FAYRO #5	AMC 92866
7. Golden Fink	AMC 97287
8. FAYRO #97	AMC 338324
9. FAYRO #3	AMC 344095
10.	

The owner(s) (claimants) of the above mining claims and sites are:

PAUL L. Roberts  
(Owner's Name - Please Print)  
2821 WYANDOTTE  
(Street or P.O. Box)  
LAS VEGAS NV 89102  
(City) (State) (Zip Code)

Paul L. Roberts  
(Owner's Signature)

FAYE M. Roberts  
(Owner's Name - Please Print)  
2821 WYANDOTTE  
(Street or P.O. Box)  
LAS VEGAS NV 89102  
(City) (State) (Zip Code)

Faye M. Roberts  
(Owner's Signature)

(Owner's Name - Please Print)  
(Street or P.O. Box)  
(City) (State) (Zip Code)

(Owner's Signature)

ENTERED IN COMPUTER

3/16/04 MHT

RECEIVED  
DIRECTOR'S  
LAND MANAGEMENT  
BUREAU  
PHOENIX, ARIZONA  
STATE OFFICE  
2004 JUN 26



# Affidavit of Labor Performed and Improvements Made

STATE OF ARIZONA, } ss. AMC 339088 AMC 349366 AMC 185940 AMC 2154  
 County of Mohave } 357119 AMC 338324 AMC 8580  
DAVID G. Roberts & Barry W. Roberts being duly sworn, deposes and

says that he is a citizen of the United States and more than twenty-one years of age, and resides at 2821 WYANDOTTE in CLARK Las Vegas NV. 89102 County, State of Arizona, and is personally acquainted with the mining claims known as

1. AMC 185940	Fayro #14	Book 868	868	Page 23,24
2. AMC 185941	Fayro #15	Book 868		Page 25,26
3. AMC 185942	Fayro #16	Book 868		Page 27,28
4. AMC 185943	Fayro #17	Book 868		Page 29,30
5. AMC 185944	Fayro #18	Book 872		Page 252,253
6. AMC 185945	Fayro #19	Book 872		Page 254,255
7. AMC 185946	Fayro #20	Book 872		Page 256,257
8. AMC 185947	Fayro #21	Book 872		Page 258,259
9. AMC 338325	Fayro #98	Book 2691		Page 798
10. AMC 339088	Fayro #17A	Book 2700		Page 885
11. AMC 357119	Bluebird	Book 4338		Page 285

\* owner Barry W. Roberts


mining claim W, situate in West BASIN Mining District, County of Mohave, State of Arizona; that between the 1st day of SEPT A. D. 2003 and the 1st day of SEPT A. D. 2004 at least 2100 Twenty one hundred dollars worth of work and improvements were done and performed upon said claim, not including the location work of said claim. Such work and improvements were made by and at the expense of FAYE M. Roberts DAVID G. Roberts, PAUL L. Roberts, LARRY W. Roberts owner S of said claim for the purpose of complying with the laws of the United States pertaining to assessment of annual work and PAUL L. Roberts, DAVID G. Roberts FAYE M. Roberts, LARRY W. Roberts

were the men employed by said owner and who labored upon said claim, did said work and improvements, the same being as follows, to-wit:  
SUPPLIES, TRENCHING, EXPLORATION, ROAD WORK,  
EQUIPMENT REPAIR MEALS FOR MINERS, WATCHMAN  
TO PREVENT THEFT OF MATERIALS

RECEIVED  
 BUREAU OF  
 LAND MANAGEMENT  
 2004 FEB 18 AM 10:38  
 ARIZONA  
 STATE OFFICE  
 PHOENIX, ARIZONA

Subscribed and sworn to before me this 28th day of January, A. D. 192004  
Faye M. Roberts  
Patrice Staiger Notary Public  
 (My commission expires 9-12-07)

Filed and recorded at request of \_\_\_\_\_  
 \_\_\_\_\_, A. D. 19\_\_\_\_, at \_\_\_\_\_ o'clock \_\_\_\_\_ M., Book \_\_\_\_\_  
 Proof of Labor, pages \_\_\_\_\_, Records of Mohave County, Arizona.  
 By \_\_\_\_\_ Deputy Recorder  
 County Recorder



ENTERED IN COMPUTER  
3/16/04 MS

Ret % PAUL L. Roberts  
2821 WYANDOTTE ST.  
LAS VEGAS, NV

# Affidavit of Labor Performed and Improvements Made

STATE OF ARIZONA, }  
 County of Mohave } ss.

PAGE 2 OF 2  
 BK 4867 PG 235 FEE#2004010986

PAUL L. Roberts, FAYE M. Roberts being duly sworn, deposes and says that he is a citizen of the United States and more than twenty-one years of age, and resides at 2821 WYANDOTTE in CLARK Las Vegas NV 89102 County, State of Arizona and is personally acquainted with the mining claim known as \_\_\_\_\_

1. AMC 338324	Fayro #97	Book 2691	Page 796
2. AMC 2154	Fayro #1	Book 337	Page 423,424
3. AMC 2156	Yellow Nugget	Book 380	Page 200
4. AMC 8580 -	Golden Miss-fit	Book 6-1	Page 34
5. AMC 92863	Fayro #2	Book 591	Page 792
6. AMC 92865	Fayro #4	Book 591	Page 794
7. AMC 92866	Fayro #5	Book 591	Page 795
8. AMC 97287	Golden Fink	Book 601	Page 405
9. AMC 349366	Fayro #6	Book 3014	Page 83
10. AMC 344095	Fayro #3	Book 2839	Page 690

mining claims, situate in Lost Basin Mining District, County of Mohave, State of Arizona; that between the 1st day of sept A. D. 2003 and the 1st day of sept. A. D. 2004 at least 3500 thirty five hundred dollars worth of work and improvements were done and performed upon said claim, not including the location work of said claim.

Such work and improvements were made by and at the expense of PAUL L. Roberts FAYE M. Roberts owner 5 of said claim for the purpose of complying with the laws of the United States pertaining to assessment of annual work and FAYE M. Roberts PAUL L. Roberts WARRY W. Roberts

were the men employed by said owner and who labored upon said claim, did said work and improvements, the same being as follows, to-wit:

TOOLS, TOOL REPAIR, TRENCHING, SUPPLIES  
ROAD WORK, EXPLORATION, RECLAMATION REMOVAL  
TO DEFINE ORE BODY, MEALS FOR MINERS,  
WATCHMAN TO PREVENT THEFT, POSTINGS

Subscribed and sworn to before me this 28th day of January A. D. 2004


(My commission expires 9-12-07), Patrice Staiger Notary Public

Filed and recorded at request of \_\_\_\_\_, A. D. 19\_\_\_\_, at \_\_\_\_\_ o'clock \_\_\_\_\_ M., Book \_\_\_\_\_ Proof of Labor, pages \_\_\_\_\_, Records of Mohave County, Arizona.


By \_\_\_\_\_ Deputy Recorder  
 \_\_\_\_\_ County Recorder

Page \_\_\_\_\_

PAUL L. Roberts  
2821 WYANDOTTE ST.  
Las Vegas, NV,  
89102



ENTERED IN COMPUTER  
3/16/04



Claims held by Paul and Faye Roberts (JTWRS)

AMC 338324 Fayro #97

AMC 2154 Fayro #1

AMC 2156 Yellow Nugget

AMC 8580 Golden Miss-Fit

AMC 92863 Fayro #2

AMC 92865 Fayro #4

AMC 92866 Fayro #5

AMC 97287 Golden Fink

AMC 344095 Fayro #3

ARIZONA  
STATE OFFICE  
PHOENIX, ARIZONA

2004 FEB 18 A 10:39

RECEIVED  
BUREAU OF  
LAND MANAGEMENT

9



Claims held by David G. Roberts

AMC 185940      Fayro #14  
AMC 185941      Fayro #15  
AMC 185942      Fayro #16  
AMC 185943      Fayro #17  
AMC 185944      Fayro #18  
AMC 185945      Fayro #19  
AMC 185946      Fayro #20  
AMC 185947      Fayro #21  
AMC 338325      Fayro #98  
AMC 339088      Fayro #17A

RECEIVED  
BUREAU OF  
LAND MANAGEMENT  
2004 FEB 18 A 10:39  
ARIZONA  
STATE OFFICE  
PHOENIX, ARIZONA

10

Claims held by Larry W. Roberts

Fayro #6            AMC 349366

Bluebird            AMC 357119

2

ARIZONA  
STATE OFFICE  
PHOENIX, ARIZONA

2000 FEB 18 A 10:39

RECEIVED  
BUREAU OF  
LAND MANAGEMENT

**United States Department of the Interior**  
**Bureau of Land Management**  
 BUSINESS & SUPPORT SVCS DIV  
 222 N CENTRAL AVE  
 PHOENIX, AZ 85004 -2203  
 Phone: (602) 417-9200

Receipt	
No:	826407

**Transaction #:** 857822  
**Date of Transaction:** 02/18/2004

**CUSTOMER:** PAUL L ROBERTS  
 2821 WYANDOTTE  
 LAS VEGAS, NV 89102

LINE #	QTY	DESCRIPTION	REMARKS	UNIT PRICE	TOTAL
1	1.00	LOCATABLE MINERALS / MINING CLAIMS-NOT NEW-UNADJUD, ONE AUTH NO. ONLY / MINING CLAIM MONEY RECEIVED (455) CASES: AMC185940/\$105.00	POL 2003 (21)	- n/a -	105.00
<b>TOTAL:</b>					<b>\$105.00</b>

PAYMENT INFORMATION																	
1	<table border="0"> <tr> <td>AMOUNT:</td> <td>\$105.00</td> <td>POSTMARKED:</td> <td>02/13/2004</td> </tr> <tr> <td>TYPE:</td> <td>CHECK</td> <td>RECEIVED:</td> <td>02/18/2004</td> </tr> <tr> <td>CHECK NO:</td> <td>5369</td> <td></td> <td></td> </tr> <tr> <td>NAME:</td> <td colspan="3">ROBERTS, FAYE M 2821 WYANDOTTE LAS VEGAS NV 89102</td> </tr> </table>	AMOUNT:	\$105.00	POSTMARKED:	02/13/2004	TYPE:	CHECK	RECEIVED:	02/18/2004	CHECK NO:	5369			NAME:	ROBERTS, FAYE M 2821 WYANDOTTE LAS VEGAS NV 89102		
AMOUNT:	\$105.00	POSTMARKED:	02/13/2004														
TYPE:	CHECK	RECEIVED:	02/18/2004														
CHECK NO:	5369																
NAME:	ROBERTS, FAYE M 2821 WYANDOTTE LAS VEGAS NV 89102																

REMARKS

This receipt was generated by the automated BLM Collections and Billing System and is a paper representation of a portion of the official electronic record contained therein.



**Affidavit of Lab. Performed and Improvements Made**

AMC 2154  
8580  
92863  
97287  
185940  
338324

AMC 339088  
344095  
349366

STATE OF ARIZONA, } ss.  
County of Mohave

PAUL L. Roberts, Faye M. Roberts being duly sworn, deposes and

says that he is a citizen of the United States and more than twenty-one years of age, and resides at 2821 WYANDOTTE in CLARK, LAS VEGAS NV. 89102

County, State of <sup>N.V.</sup> Arizona, and is personally acquainted with the mining claims known as

AMC 338324	FAYRO # 97	Book 2691	Page 796
AMC 2154	FAYRO # 1	Book 337	Page 423, 424
AMC 2156	YELLOW NUGGET	Book 380	Page 200
AMC 8580	GOLDEN MISS-FIT	Book 6-I	Page 34
AMC 92863	FAYRO # 2	Book 591	Page 792
AMC 92865	FAYRO # 4	Book 591	Page 794
AMC 92866	FAYRO # 5	Book 591	Page 795
AMC 97287	GOLDEN FINK	Book 601	Page 405
AMC 344095	FAYRO # 3	Book 2839	Page 690
AMC 349366	FAYRO # 6	" 3014	" 83

mining claim, situate in Lost Basin Mining District, County of Mohave, State of

Arizona; that between the 1st day of SEPT A. D. 2002

and the 1st day of SEPT A. D. 2003, at least

\$4500.00 forty five hundred dollars worth of work and improvements were done and performed upon said claim, not including the location work of said claim.

Such work and improvements were made by and at the expense of FAYE M. Roberts & PAUL L. Roberts

owner S of said claim for the purpose of complying with the laws of the United States pertaining to assessment of annual work and

PAUL L. Roberts, DAVID G Roberts, WARRY W. Roberts (and others) FAYE M. Roberts

were the men employed by said owner S and who labored upon said claim, did said work and improvements, the same being as follows, to-wit:

Tools, Tool repair, Trenching, supplies, Road work, Exploration  
Reclamation ~~removal~~ <sup>removal</sup> of debris ore body, Meals  
for miners, Watchman to prevent theft. Materials

Faye Roberts

Subscribed and sworn to before me this 10 day of December, A. D. 2002

Ernest Bradley Owens  
Notary Public

(My commission expires 6/20/06)

Filed and recorded at request of \_\_\_\_\_

\_\_\_\_\_, A. D. 19\_\_\_\_, at \_\_\_\_\_ o'clock \_\_\_\_\_ M., Book \_\_\_\_\_


Proof of Labor, pages \_\_\_\_\_, Records of Mohave County, Arizona.

By \_\_\_\_\_ Deputy Recorder County Recorder

P. L. Roberts  
2821 WYANDOTTE  
LAS VEGAS NV 89102

ENTERED IN COMPUTER

4/2/03 MTN



2003003251 BK 4338 PG 459  
OFFICIAL RECORDS OF MOHAVE COUNTY  
JOAN MC CALL, MOHAVE COUNTY RECORDER  
01/15/2003 10:29A PAGE 1 OF 2  
PAUL L ROBERTS  
RECORDING FEE 19.00

# Affidavit of Labor Performed and Improvements Made

STATE OF ARIZONA, } ss.  
County of Mohave

DAVID G. Roberts & LARRY W. Roberts being duly sworn, deposes and says that he is a citizen of the United States and more than twenty-one years of age, and resides at 2821 WYANDOTTE in CLARK, LAS VEGAS NV 89102 County, State of NV ~~Arizona~~, and is personally acquainted with the mining claim known as

NOTE

AMC 185940	FAYRO #14	Book 868	Page 23, 24
AMC 185941	FAYRO #15	Book 868	Page 25, 26
AMC 185942	FAYRO #16	Book 868	Page 27, 28
AMC 185943	FAYRO #17	Book 868	Page 29, 30
AMC 185944	FAYRO #18	Book 872	Page 252, 253
AMC 185945	FAYRO #19	Book 872	Page 254, 255
AMC 185946	FAYRO #20	Book 872	Page 256, 257
AMC 185947	FAYRO #21	Book 872	Page 258, 259
AMC 338325	FAYRO #98	Book 2691	Page 778
AMC 339088	FAYRO #17A	Book 2700	Page 885

NOTE  
Subscribed  
held by  
Larry Roberts

10

mining claims, situate in \_\_\_\_\_ Mining District, County of Mohave, State of Arizona; that between the 1<sup>st</sup> day of SEPT A. D. 2002 and the 1<sup>st</sup> day of SEPT A. D. 2003, at least 1200.00

Twelve hundred dollars worth of work and improvements were done and performed upon said claim, not including the location work of said claim. Such work and improvements were made by and at the expense of "DAVID G. Roberts" (PAUL L. Roberts, LARRY W. Roberts)

owner \_\_\_\_\_ of said claim for the purpose of complying with the laws of the United States pertaining to assessment of annual work and PAUL L. Roberts, DAVID G. Roberts, FAYE M. Roberts, LARRY W. Roberts

were the men employed by said owner \_\_\_\_\_ and who labored upon said claim, did said work and improvements, the same being as follows, to-wit:

Road work, Tool repair, Trenching, supplies, Exploration Equipment repair. <sup>Removal</sup> Sampling to define ore body, meals for miners, Watchman & prevent theft, materials.

David Roberts

Subscribed and sworn to before me this 10 day of December, A. D. 2002

(My commission expires 6/20/06)

Ernest Bradley Owens  
Notary Public

Filed and recorded at request of \_\_\_\_\_

\_\_\_\_\_, A. D. 19\_\_\_\_, at \_\_\_\_\_ o'clock \_\_\_\_\_ M., Book \_\_\_\_\_


Proof of Labor, pages \_\_\_\_\_, Records of Mohave County, Arizona.

By \_\_\_\_\_ Deputy Recorder

County Recorder

PAUL L. Roberts  
2821 WYANDOTTE  
LAS VEGAS, NV, 89102

Page 30  
2002 JAN 22 4 30 PM  
RECORDED & INDEXED



ENTERED IN COMPUTER  
4/2/03





Claims held by Paul and Faye Roberts (JTWRS)

AMC 338324 Fayro #97

AMC 2154 Fayro #1

AMC 2156 Yellow Nugget

AMC 8580 Golden Miss-Fit

AMC 92863 Fayro #2

AMC 92865 Fayro #4

AMC 92866 Fayro #5

AMC 97287 Golden Fink

AMC 344095 Fayro #3

2003 JUN 23 A 9:31  
L. J. ROBERTS

Claims held by Larry W. Roberts (Hard Rock)

~~AMC 356637 Bluebird~~ *Delete*

AMC 349366 Fayro #6

2003 JAN 23 A 9:31  
L. W. ROBERTS

**United States Department of the Interior  
Bureau of Land Management**

BUSINESS & SUPPORT SVCS DIV  
222 N CENTRAL AVE  
PHOENIX, AZ 85004 -2203  
Phone: (602) 417-9200

Receipt	
No:	626013

<b>Transaction #:</b> 652520
<b>Date of Transaction:</b> 01/31/2003
<b>CUSTOMER:</b> FAYE ROBERTS 2821 WYANDOTTE LAS VEGAS,NV 89102

LINE #	QTY	DESCRIPTION	REMARKS	UNIT PRICE	TOTAL
1	1.00	LOCATABLE MINERALS / MINING CLAIMS-NOT NEW-UNADJUD,ONE AUTH NO. ONLY / MINING CLAIM MONEY RECEIVED (455) <b>CASES: AMC338324/\$100.00</b>	POL 2003 (20)	- n/a -	100.00
<b>TOTAL:</b>					<b>\$100.00</b>

PAYMENT INFORMATION			
1	<b>AMOUNT:</b>	\$100.00	<b>POSTMARKED:</b> 01/21/2003
	<b>TYPE:</b>	CHECK	<b>RECEIVED:</b> 01/23/2003
	<b>CHECK NO:</b>	5195	
	<b>NAME:</b>	ROBERTS, FAYE 2821 WYANDOTTE LAS VEGAS NV 89102	

REMARKS

This receipt was generated by the automated BLM Collections and Billing System and is a paper representation of a portion of the official electronic record contained therein.



RECEIVED  
BUREAU OF  
LAND MANAGEMENT  
UNITED STATES  
DEPARTMENT OF THE INTERIOR  
BUREAU OF LAND MANAGEMENT

AMC 2154  
8580  
92863

3

FORM APPROVED  
OMB NO. 1004-0114  
Expires: December 31, 2002

2003 JAN 10 10 31 AM  
MAINTENANCE FEE WAIVER CERTIFICATION 344095  
SEE INSTRUCTIONS ON REVERSE 338324, 97284

2002 to 2003

1. This small miner waiver is filed for the assessment year beginning at noon on September 1, 2002 and ending at noon on September 1, 2003
2. The undersigned and all related parties owned ten or fewer mining claims, mill, or tunnel sites located and maintained on Federal lands in the United States of America on September 1, 2002
3. The undersigned have performed the assessment work required by law for each mining claim listed prior to filing this waiver and understand that by filing this form; an affidavit of assessment work must be recorded by the December 30th following the filing of this waiver.
4. The undersigned understand that if the assessment work obligation has not yet come due under 30 U.S.C. 28 (for those claims in their first assessment year only); a notice of intent to hold reciting this condition must be recorded by the December 30th following the filing of this waiver.
5. The undersigned understand that mill and tunnel sites may also be listed upon this waiver and be waived from payment of the maintenance fee; and that a notice of intent to hold for these sites is required to be recorded by the December 30th immediately following the filing of this waiver.
6. The undersigned understand and acknowledge that pursuant to 43 U.S.C. 1212 and 18 U.S.C. 1001; the filing or recording of a false, fictitious, or fraudulent document with the Bureau of Land Management may result in a fine of up to \$250,000, a prison term not to exceed five years, or both.
7. The mining claims, mill or tunnel sites for which this waiver from payment of the maintenance fees is requested are:

CLAIM OR SITE NAME	BLM RECORDATION SERIAL NUMBER
1. Yellow Nugget	AMC 2156
2. FAYRO #1	AMC 2154
3. Golden Miss Fit	AMC 8580
4. FAYRO #2	AMC 92863
5. FAYRO #4	AMC 92865
6. FAYRO #5	AMC 92866
7. Golden Fink	AMC 97287
8. FAYRO #97	AMC 338324
9. FAYRO #3	AMC 344095
10.	

The owner(s) (claimants) of the above mining claims and sites are:

PAUL L. Roberts  
(Owner's Name - Please Print)  
 2821 Wyandotte  
(Street or P.O. Box)  
 Las Vegas NV 89102  
(City) (State) (Zip Code)

*Paul L. Roberts*  
(Owner's Signature)

FAYE M. Roberts  
(Owner's Name - Please Print)  
 2821 Wyandotte  
(Street or P.O. Box)  
 Las Vegas NV 89102  
(City) (State) (Zip Code)

*Faye M. Roberts*  
(Owner's Signature)

\_\_\_\_\_  
(Owner's Name - Please Print)  
 \_\_\_\_\_  
(Street or P.O. Box)  
 \_\_\_\_\_  
(City) (State) (Zip Code)

\_\_\_\_\_  
(Owner's Signature)

ENTERED IN COMPUTER

*Nikkyde 1/10/03*

(Owner's Name - Please Print)

(Owner's Signature)

(Street or P.O. Box)

(City) (State) (Zip Code)

(Owner's Name - Please Print)

(Owner's Signature)

(Street or P.O. Box)

(City) (State) (Zip Code)

(Owner's Name - Please Print)

(Owner's Signature)

(Street or P.O. Box)

(City) (State) (Zip Code)

(Owner's Name - Please Print)

(Owner's Signature)

(Street or P.O. Box)

(City) (State) (Zip Code)

INSTRUCTIONS

- 1. This certification is made under the provisions of § 1744 of Title 43 and § 28-28k of Title 30 of the United States Code; and the regulations thereunder (43 CFR Part 3830).
2. The claimant(s) must fill in the dates in paragraph 1 for the beginning and ending of the assessment year for which this waiver is sought.
3. The claimant(s) must fill in the date in paragraph 2 for the beginning of the assessment year for which this waiver is sought.
4. All claim and site names and Bureau of Land Management (BLM) serial numbers must be listed for the mining claims, mill sites, and tunnel sites for which the waiver is sought.
5. All owners of the mining claims, mill sites, and tunnel sites and their addresses must be given.
6. This waiver form must be signed by all the claimants or their designated agent, in original form. If an agent is designated, a notarized designation of agent, signed by all of the claimants with proper address given, must be submitted with this waiver.

- 7. This form must be filed no later than September 1st for the upcoming assessment year in the BLM State Office where the mining claims or sites are recorded, or the waiver cannot be granted by the BLM. (Example: to obtain a waiver for the assessment year 2000, which begins at noon on September 1, 1999, you must qualify for and file for a waiver no later than September 1, 1999 in the proper BLM State Office).
8. For all mining claims which require assessment work, you must record an affidavit of labor on or before the December 30th immediately following the filing of this waiver. For all other mining claims or sites waived, you must record a notice of intent to hold on or before the December 30th immediately following the filing of this waiver.
9. Mill and tunnel sites may also be listed upon this waiver and be waived from payment of the maintenance fee. A notice of intent to hold for these sites is required to be filed by the December 30th following the filing of this waiver.

NOTICE/BURDEN HOURS STATEMENT

The Privacy Act of 1974, as amended, and the regulation in 43 CFR 2.48(d) provide that you be furnished the following information in connection with the information required by this certification of waiver from rental fees.

AUTHORITY: 30 U.S.C. 28-28k; 43 U.S.C. 1201, 1457, 1740, and 1744; and 43 CFR 3830.

PRINCIPLE PURPOSE: This information is to be used to verify that the owner(s) (claimants) of a mining claim has complied with 30 U.S.C. 28f and is entitled to perform assessment work in lieu of paying the maintenance fee for the mining claims listed on this form.

ROUTINE USE: (1) Adjudication of the claimant(s) certification of waiver from paying the maintenance fee otherwise required by 30 U.S.C. 28f. (2) Disclosure may be made to appropriate Federal agencies when location is made within the agency's geographic area of responsibility. (3) Information from the record and/or the record will be transferred to the appropriate Federal, State, or local agency, or a member of the public in response to a specific request for pertinent information. (4) Information may also be provided to the Department of Justice or in a proceeding before a court or adjudicative body; or to Federal, State, local or foreign agencies when needed for enforcement of civil or criminal codes or applicable regulations concerning title rights upon the public land.

EFFECT OF NOT PROVIDING INFORMATION: Disclosure of this information is required by 30 U.S.C. 28f and 43 CFR Part 3830 for those qualified claimants wishing to take the small miner waiver allowed. Failure to supply the information required in this form to support the claimants certification of waiver from payment of the otherwise required maintenance fees will result in the waiver being disallowed and the mining claims subject to forfeiture by BLM under 30 U.S.C. 28i.

The Paperwork Reduction Act of 1995 requires us to inform you that:

This information is being collected to allow the BLM to determine if you qualify for a waiver from the payment of \$100 per mining claim or site maintenance fee established in 30 U.S.C. 28f and the implementing regulations at 43 CFR 3830. A response to this request is required in accordance with the statute to obtain your benefit.

BLM would like you to know that you do not have to respond to this, or any other, Federal agency-sponsored information collection unless it displays a currently valid OMB control number.

Public reporting burden for this form is estimated to average 8 minutes (0.133 hours) per response, including time to review instructions, gathering and maintaining data, and completing and reviewing the form. Direct comments regarding this burden estimate, or any other aspect of this form, to the U.S. Department of the Interior, Bureau of Land Management, (1004-0114) Bureau Clearance Officer (WO-630), Mail Stop 401 LS, 1849 C St., N.W., Washington, D.C. 20240.

FOR OFFICIAL USE ONLY



**MAINTENANCE FEE PAYMENT WAIVER CERTIFICATION**

This small miner waiver is filed to hold the claims/sites listed below for the assessment year beginning at noon on the first September 1 following the official filing of this form with BLM.

The undersigned owner(s) of the mining claims/sites listed below hereby certify under penalty of 18 U.S.C. 1001 and 43 U.S.C. 1212 that:

I/We control, or will control, ten or fewer mining claims/sites located and maintained on Federal land in the United States of America on the August 31 that is one day before the beginning of the assessment year indicated in line one above.

I/We have/will performed/perform assessment work upon the claims listed below for the current assessment year as of the August 31 indicated in line three above. This work meets the requirements of the General Mining Law of 1872, as amended; the Act of August 10, 1993; and the regulations at 43 CFR 3833 and 3850. Such work will be described on our affidavit of labor.

*maint fee 2003*

*AMC 344095, 338324, 97284  
92863, 2154, 8580*

The mining claims and sites for which the above waiver from payment of the maintenance fees is made are:

CLAIM NAME	BLM RECORDATION SERIAL NUMBER
1. Yellow Nugget	AMC 2156
2. FAYRO #1	AMC 2154
3. Golden MISS FIT	AMC 8580
4. FAYRO #2	AMC 92863
5. FAYRO #4	AMC 92865
6. FAYRO #5	AMC 92866
7. Golden FINK	AMC 97287
8. FAYRO #97	AMC 338324
9. FAYRO #3	AMC 344095
10.	

All owner(s) of the above mining claims and sites are filing for this waiver.

I/We understand and acknowledge that pursuant to 43 U.S.C. 1212 and 18 U.S.C. 1001, the filing of a false, fictitious, or fraudulent document with the Bureau of Land Management may result in a fine of up to \$10,000, a prison term not to exceed five years, or both.

PAUL L. Roberts  
(Owner's Name - Please Print)  
2821 WYANDOTTE  
(Street or P.O. Box)

Paul L Roberts  
(Owner's Signature)  
LAS VEGAS NV. 89102  
(City) (State) (Zip Code)

FAYC M. Roberts  
(Owner's Name - Please Print)  
2821 WYANDOTTE  
(Street or P.O. Box)

Faye M Roberts  
(Owner's Signature)  
LAS VEGAS NV. 89102  
(City) (State) (Zip Code)

\_\_\_\_\_  
(Owner's Name - Please Print)  
\_\_\_\_\_  
(Street or P.O. Box)

\_\_\_\_\_  
(Owner's Signature)  
\_\_\_\_\_  
(City) (State) (Zip Code)

\_\_\_\_\_  
(Owner's Name - Please Print)  
\_\_\_\_\_  
(Street or P.O. Box)

\_\_\_\_\_  
(Owner's Signature)  
\_\_\_\_\_  
(City) (State) (Zip Code)

(Continued on reverse)

**ENTERED INTO COMPUTER**

*3/18/02 TK*



**MAINTENANCE FEE PAYMENT WAIVER CERTIFICATION**

This small miner waiver is filed to hold the claims/sites listed below for the assessment year beginning at noon on the first September 1 following the official filing of this form with BLM.

The undersigned owner(s) of the mining claims/sites listed below hereby certify under penalty of 18 U.S.C. 1001 and 43 U.S.C. 1212 that:

I/We control, or will control, ten or fewer mining claims/sites located and maintained on Federal land in the United States of America on the August 31 that is one day before the beginning of the assessment year indicated in line one above.

I/We have/will performed/perform assessment work upon the claims listed below for the current assessment year as of the August 31 indicated in line three above. This work meets the requirements of the General Mining Law of 1872, as amended; the Act of August 10, 1993; and the regulations at 43 CFR 3833 and 3850. Such work will be described on our affidavit of labor.

*Maint Fee 2003*

*AMC 344095, 338324, 97284  
92863, 2154, 8580*

The mining claims and sites for which the above waiver from payment of the maintenance fees is made are:

CLAIM NAME	BLM RECORDATION SERIAL NUMBER
1. Yellow Nugget	AMC 2156
2. FAYRO #1	AMC 2154
3. Golden Miss Fit	AMC 8580
4. FAYRO #2	AMC 92863
5. FAYRO #4	AMC 92865
6. FAYRO #5	AMC 92866
7. Golden Fink	AMC 97287
8. FAYRO #97	AMC 338324
9. FAYRO #3	AMC 344095
10.	

All owner(s) of the above mining claims and sites are filing for this waiver.

I/We understand and acknowledge that pursuant to 43 U.S.C. 1212 and 18 U.S.C. 1001, the filing of a false, fictitious, or fraudulent document with the Bureau of Land Management may result in a fine of up to \$10,000, a prison term not to exceed five years, or both.

PAUL L. Roberts  
(Owner's Name - Please Print)

Paul L Roberts  
(Owner's Signature)

2821 WYANDOTTE  
(Street or P.O. Box)

LAS Vegas NV 89102  
(City) (State) (Zip Code)

FAYE M. Roberts  
(Owner's Name - Please Print)

Faye M Roberts  
(Owner's Signature)

2821 WYANDOTTE  
(Street or P.O. Box)

LAS Vegas NV 89102  
(City) (State) (Zip Code)

(Owner's Name - Please Print)

(Owner's Signature)

(Street or P.O. Box)

(City)

(State)

(Zip Code)

(Owner's Name - Please Print)

(Owner's Signature)

(Street or P.O. Box)

(City)

(State)

(Zip Code)

(Continued on reverse)

**ENTERED INTO COMPUTER**

*3/18/02 TK*

(Owner's Name - Please Print)	(Owner's Signature)
(Street or P.O. Box)	(City) (State) (Zip Code)
(Owner's Name - Please Print)	(Owner's Signature)
(Street or P.O. Box)	(City) (State) (Zip Code)
(Owner's Name - Please Print)	(Owner's Signature)
(Street or P.O. Box)	(City) (State) (Zip Code)
(Owner's Name - Please Print)	(Owner's Signature)
(Street or P.O. Box)	(City) (State) (Zip Code)

**INSTRUCTIONS**

1. This certification of waiver from payment of maintenance fees is made under the provisions of the Act of August 10, 1993 (107 Stat. 312 [1993]), and §1744 of Title 43 and §28-28k of Title 30 of the United States Code; and the regulations thereunder (43 CFR 3833 and 3850).
2. This waiver must be filed in advance of the assessment year for which a waiver is sought, but in no event be filed later than the August 31st preceding the assessment year for which the waiver is sought.
3. You must still record your affidavit of assessment work for claims listed and/or Notices of Intention to Hold for any sites listed with the BLM by each December 30th, and the local recording office under State law, as in the past.
4. This waiver must be filed in the BLM State Office where the mining claims are recorded.
5. If the claims and sites are located in more than one State, a separate waiver form must be filed in each State in which they are held. The total number of claims and sites listed on separate waiver forms cannot exceed ten.
6. All claim names and Bureau of Land Management (BLM) serial numbers must be listed for all mining claims and sites for which a waiver is sought.
7. All owners and their addresses must be listed.
8. This waiver form must be signed by all of the owners or their designated agent. If an agent is designated, a statement appointing the agent, must be submitted with this certification, if a designation of agent is not currently on file with the BLM State office where your claims and sites are recorded.
9. Mining claims and sites held by a husband and wife, either jointly or individually, or their children under the age of discretion, shall be counted towards the 10 claim limit. Mining claims and sites held in co-ownership, or by an association of locators, by a partnership, or by a corporation shall be counted towards the 10 claim limit for claimants that have an interest in these entities.
10. Failure to pay the maintenance fee or meet the requirements for waiver from payment of the maintenance fee by any August 31st deadline for the following assessment year shall cause the mining claims and sites to be declared null and void.

**NOTICE**

The Privacy Act of 1974 and the regulation in 43 CFR 2.48(d) provide that you be furnished the following information in connection with the information required by this certification of exemption from rental fees form.

**AUTHORITY:** 30 U.S.C. 28-28e; 43 U.S.C. 1201, 1740, and 1744; and the Act of August 10, 1993 (107 Stat. 312); 43 CFR 3833 and 3850.

**PRINCIPLE PURPOSE:** This information is to be used to verify that the owner(s) of a mining claim has complied with the Act of August 10, 1993 (107 Stat. 312), and is entitled to perform assessment work in lieu of paying the maintenance fee for the mining claims listed on this form.

**ROUTINE USE:** (1) Adjudication of the claimant(s) certification of waiver from paying the maintenance fee otherwise required by the Act of August 10, 1993 (107 Stat. 312). (2) Disclosure may be made to appropriate Federal agencies when location is made within the agency's geographic area of responsibility. (3) Information from the record and/or the record will be transferred to the appropriate Federal, State, or local agency, or a member of the public in response to a specific request for pertinent information. (4) Information may also be provided to the

Department of Justice or in a proceeding before a court or adjudicative body; or to Federal, State, local or foreign agencies when needed for enforcement of civil or criminal codes or applicable regulations concerning title rights upon the public land.

**EFFECT OF NOT PROVIDING INFORMATION:** Disclosure of this information is required by the Act of August 10, 1993 (107 Stat. 312) and 43 CFR 3833 for those owner(s) wishing to take the small miners waiver allowed under 43 CFR 3833 and 3850. Failure to supply the information required in this form to support the owner(s) certification of waiver from payment of the otherwise required maintenance fees will result in the waiver being disallowed and the mining claims declared null and void by the Bureau of Land Management (BLM).

The Paperwork Reduction Act of 1980 (44 U.S.C. 3501, et seq.) requires us to tell you that:

This information is being collected to allow the BLM to determine if you qualify for a waiver from the payment of \$100 per mining claim maintenance fee established by the Act of August 10, 1993 (107 Stat. 312) and the implementing regulations at 43 CFR 3833 and 3850. A response to this request is required in accordance with the statute (107 Stat. 312) to retain your benefit.

**BURDEN HOURS STATEMENT**

Public reporting burden for this form is estimated to average 5 minutes per response, including time to review instructions, gathering and maintaining data, and completing and reviewing the form. Direct comments regarding this burden estimate, or any other aspect of this form, to the Department of the Interior, Bureau of Land Management, Information Collection Clearance Officer (871), 1849 C Street, N.W., Washington, D.C. 20240; and the Office of Management and Budget, Paperwork Reduction Project (1004-0114), Washington, D.C. 20503.

**FOR OFFICIAL USE ONLY**

005 V L-111 100  
 11/13/93  
 11/13/93







1  
**Affidavit of Labor Performed and Improvements Made**

STATE OF ARIZONA, }  
County of Mohave } ss.

PAUL L. Roberts, Faye M. Roberts being duly sworn, deposes and says that he is a citizen of the United States and more than twenty-one years of age, and resides at 2821 WYANDOTTE in CLARK, LAS VEGAS NV. 89102

County, State of <sup>NV.</sup> Arizona, and is personally acquainted with the mining claims known as

AMC 338324	FAYRO # 97	Book 2691	Page 796
AMC 2154	FAYRO # 1	Book 337	Page 423, 424
AMC 2156	YELLOW NUGGET	Book 380	Page 200
AMC 8580	Golden Miss-FIT	Book 6-I	Page 34
AMC 92863	FAYRO # 2	Book 591	Page 792
AMC 92865	FAYRO # 4	Book 591	Page 794
AMC 92866	FAYRO # 5	Book 591	Page 795
AMC 97287	Golden FINK	Book 601	Page 405
AMC 344095	FAYRO # 3	Book 2839	Page 690
AMC 349366	FAYRO # 6	" 3014	" 83

mining claim, situate in East Basin Mining District, County of Mohave, State of Arizona; that between the 1<sup>st</sup> day of SEPT A. D. 192001

and the 1<sup>st</sup> day of SEPT A. D. 192002 at least 3500 thirty five hundred dollars worth of work and improvements were done and performed upon said claim, not including the location work of said claim.

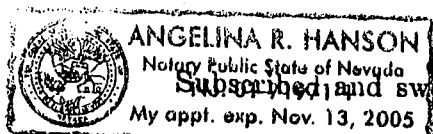
Such work and improvements were made by and at the expense of FAYE M. Roberts & PAUL L. Roberts

owner s of said claim for the purpose of complying with the laws of the United States pertaining to assessment of annual work and

PAUL L. Roberts, DAVID E Roberts, HARRY W. Roberts (and others) FAYE M. Roberts

were the men employed by said owner s and who labored upon said claim, did said work and improvements, the same being as follows, to-wit:

Tools, Tool repair, Trenching, supplies, Road work, Exploration



Paul L. Roberts

Subscribed and sworn to before me this 3<sup>rd</sup> day of JANUARY, A. D. 2002

(My commission expires 11/13/2005) [Signature] Notary Public

Filed and recorded at request of \_\_\_\_\_, A. D. 19\_\_\_\_, at \_\_\_\_\_ o'clock \_\_\_\_\_ M., Book \_\_\_\_\_

Proof of Labor, pages \_\_\_\_\_, Records of Mohave County, Arizona.

By \_\_\_\_\_ Deputy Recorder \_\_\_\_\_ County Recorder

PAUL L. Roberts  
2821 WYANDOTTE  
LAS VEGAS NV. 89102

Page \_\_\_\_\_

TV 2/5/02  
**ENTERED INTO COMPUTER**

2002002127 BK 3960 PG 933  
OFFICIAL RECORDS OF MOHAVE COUNTY  
JOAN MC CALL, MOHAVE COUNTY RECORDER  
01/14/2002 09:28A PAGE 1 OF 2  
FAYE ROBERTS  
RECORDING FEE 19.00

# Affidavit of Labor Performed and Improvements Made

STATE OF ARIZONA, }  
County of Mohave } ss.

DAVID G. Roberts

being duly sworn, deposes and

says that he is a citizen of the United States and more than twenty-one years of age, and resides at 2821 WYANDOTTE in CLARK, LAS VEGAS NV 89102

County, State of Arizona, and is personally acquainted with the mining claim known as

AMC 185940	FAYRO #14	Book 868	Page 23, 24
AMC 185941	FAYRO #15	Book 868	Page 25, 26
AMC 185942	FAYRO #16	Book 868	Page 27, 28
AMC 185943	FAYRO #17	Book 868	Page 29, 30
AMC 185944	FAYRO #18	Book 872	Page 252, 253
AMC 185945	FAYRO #19	Book 872	Page 254, 255
AMC 185946	FAYRO #20	Book 872	Page 256, 257
AMC 185947	FAYRO #21	Book 872	Page 258, 259
AMC 338325	FAYRO #98	Book 2691	Page 798
AMC 339088	FAYRO #17A	Book 2700	Page 885

mining claims, situate in \_\_\_\_\_ Mining District, County of Mohave, State of

Arizona; that between the 1<sup>st</sup> day of SEPT AD 2002 A. D. 2002 at least 4000.00

and the 1<sup>st</sup> day of SEPT AD 2002 A. D. 2002 at least 4000.00

Four thousand dollars worth of work and improvements were done and performed upon said claim, not including the location work of said claim.

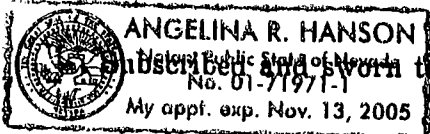
Such work and improvements were made by and at the expense of "DAVID G. Roberts"  
(PAUL L. Roberts, LARRY W. Roberts)

owner of said claim for the purpose of complying with the laws of the United States pertaining to assessment of annual work and

PAUL L. Roberts, DAVID G. Roberts, FAYE M. Roberts  
LARRY W. Roberts

were the men employed by said owner and who labored upon said claim, did said work and improvements, the same being as follows, to-wit:

ROAD work, Tool repair, Trenching, supplies, Exploration  
EQUIPMENT REPAIR.



Paul L. Roberts

Subscribed and sworn to before me this 3<sup>RD</sup> day of JANUARY, A. D. 2002

[Signature]

Notary Public

(My commission expires 11/13/2005)

Filed and recorded at request of

\_\_\_\_\_, A. D. 19\_\_\_\_, at \_\_\_\_\_ o'clock \_\_\_\_\_ M., Book \_\_\_\_\_

Proof of Labor, pages \_\_\_\_\_, Records of Mohave County, Arizona.

By \_\_\_\_\_ Deputy Recorder \_\_\_\_\_ County Recorder

Page \_\_\_\_\_  
22 5 V 82 INC 2002

PAUL L. Roberts  
2821 WYANDOTTE  
LAS VEGAS, NV, 89102

ENTERED INTO COMPUTER

TL 2/5/02

1/30. I sent these  
folks a  
WAIVER  
FORM  
CED



**United States Department of the Interior**  
**Bureau of Land Management**  
 BUSINESS & SUPPORT SVCS DIV  
 222 N CENTRAL AVE  
 PHOENIX, AZ 85004 -2203  
 Phone: (602) 417-9200

Receipt	
No:	438337

Transaction #: 460229  
 Date of Transaction: 01/29/2002

CUSTOMER: FAYE ROBERTS  
 2821 WYANDOTTE  
 LAS VEGAS,NV 89102

LINE #	QTY	DESCRIPTION	REMARKS	UNIT PRICE	TOTAL
1	1.00	LOCATABLE MINERALS / MINING CLAIMS-NOT NEW-UNADJUD,ONE AUTH NO. ONLY / MINING CLAIM MONEY RECEIVED (455) <b>CASES: AMC338324/\$100.00</b>	POL 2002 (20)	- n/a -	\$100.00

**TOTAL: \$100.00**

PAYMENT INFORMATION			
1	AMOUNT:	\$100.00	POSTMARKED: 01/23/2002
	TYPE:	CHECK	RECEIVED: 01/28/2002
	CHECK NO:	4950	
	NAME:	ROBERTS, FAYE 2821 WYANDOTTE LAS VEGAS NV 89102	

**REMARKS**

702-876-3907

This receipt was generated by the automated BLM Collections and Billings System and is a paper representation of a portion of the official electronic record contained therein.







SEP Page 1 of 2

# Affidavit of Labor Performed and Improvements Made

STATE OF ARIZONA, }  
County of Mohave } ss.

DAVID G. Roberts

being duly sworn, deposes and

says that he is a citizen of the United States and more than twenty-one years of age, and resides at 2821 WYANDOTTE in CLARK, Las Vegas NV 89102

County, State of <sup>NV</sup>Arizona, and is personally acquainted with the mining claim<sup>s</sup> known as

AMC 185940	FAYRO #14	Book 868	Page 23, 24
AMC 185941	FAYRO #15	Book 868	Page 25, 26
AMC 185942	FAYRO #16	Book 868	Page 27, 28
AMC 185943	FAYRO #17	Book 868	Page 29, 30
AMC 185944	FAYRO #18	Book 872	Page 252, 253
AMC 185945	FAYRO #19	Book 872	Page 254, 255
AMC 185946	FAYRO #20	Book 872	Page 256, 257
AMC 185947	FAYRO #21	Book 872	Page 258, 259
AMC 338325	FAYRO #98	Book 2691	Page 798,
AMC 339088	FAYRO #17A	Book 2700	Page 885,

mining claim<sup>s</sup>, situate in \_\_\_\_\_ Mining District, County of Mohave, State of

Arizona; that between the 1<sup>st</sup> day of SEPT A. D. 2000

and the 1<sup>st</sup> day of SEPT A. D. 2001, at least 3000.00

three thousand dollars worth of work and improvements were done and performed upon said claim, not including the location work of said claim.


Such work and improvements were made by and at the expense of "DAVID G. Roberts" (PAUL L. Roberts, LARRY W. Roberts)

owner \_\_\_\_\_ of said claim for the purpose of complying with the laws of the United States pertaining to assessment of annual work and

PAUL L. Roberts, DAVID G. Roberts, FAYE M. Roberts  
LARRY W. Roberts

were the men employed by said owner \_\_\_\_\_ and who labored upon said claim, did said work and improvements, the same being as follows, to-wit:

ROAD WORK, Tool repair, Trenching, supplies, EXPLORATION  
EQUIPMENT REPAIR.



Paul L. Roberts

Subscribed and sworn to before me this 12 day of Jan, A. D. 2001

(My commission expires Feb 10, 2004) [Signature] Notary Public

Filed and recorded at request of \_\_\_\_\_, A. D. 19\_\_\_\_, at \_\_\_\_\_ o'clock \_\_\_\_\_ M., Book \_\_\_\_\_

Proof of Labor, pages \_\_\_\_\_, Records of Mohave County, Arizona.

By \_\_\_\_\_ Deputy Recorder

PAUL L. Roberts  
2821 WYANDOTTE  
LAS VEGAS, NV, 89102

ARIZONA STATE OFFICE PHOENIX, ARIZONA  
RECEIVED BUREAU OF LAND MANAGEMENT  
2001 FEB - 1 A 9:37



INDEXED  
2001007644  
BK 3673 PG 239  
OFFICIAL RECORDS  
OF MOHAVE COUNTY  
JOAN MC CALL, MO  
02/09/2001  
10:49A  
PG 1 OF 2  
FEE 15.00

ENTERED INTO COMPUTER  
3/8/01

MICROFILMED

RECORDERS MEMO: Legibility  
Questionable For Good Reproduction

may I thank you for

all of your help

Paul Robert 2

RECEIVED  
BUREAU OF  
LAND MANAGEMENT  
2001 MAR - 7 A 10: 42  
ARIZONA  
STATE OFFICE  
PHOENIX, ARIZONA

# Affidavit of Labor Performed and Improvements Made

STATE OF ARIZONA, }  
County of Mohave } ss.

David G. Roberts

being duly sworn, deposes and

says that he is a citizen of the United States and more than twenty-one years of age, and resides at 2821 WYANDOTTE in CLARK, LAS VEGAS NV 89102

County, State of Arizona, and is personally acquainted with the mining claim known as

AMC 185940	FAYRO #14	Book 868	Page 23, 24
AMC 185941	FAYRO #15	Book 868	Page 25, 26
AMC 185942	FAYRO #16	Book 868	Page 27, 28
AMC 185943	FAYRO #17	Book 868	Page 29, 30
AMC 185944	FAYRO #18	Book 872	Page 252, 253
AMC 185945	FAYRO #19	Book 872	Page 254, 255
AMC 185946	FAYRO #20	Book 872	Page 256, 257
AMC 185947	FAYRO #21	Book 872	Page 258, 259
AMC 338325	FAYRO #98	Book 2691	Page 778,
AMC 339088	FAYRO #17A	Book 2700	Page 885,

mining claims, situate in \_\_\_\_\_ Mining District, County of Mohave, State of

Arizona; that between the 1st day of SEPT A. D. 1999,

and the 1st day of SEPT A. D. 2000, at least 3000.00

three thousand dollars worth of work and improvements were done and performed upon said claim, not including the location work of said claim.


Such work and improvements were made by and at the expense of "DAVID G. Roberts" (PAUL L. Roberts, LARRY W. Roberts)

owner of said claim for the purpose of complying with the laws of the United States pertaining to assessment of annual work and

PAUL L. Roberts, DAVID G. Roberts, FAYE M. Roberts  
LARRY W. Roberts

were the men employed by said owner and who labored upon said claim, did said work and improvements, the same being as follows, to-wit:

ROAD WORK, TOOL REPAIR, TRENCHING, SUPPLIES, EXPLORATION  
EQUIPMENT REPAIR.



Paul L. Roberts

Subscribed and sworn to before me this 12 day of Jan, A. D. 192001

(My commission expires Feb 10, 2004) [Signature] Notary Public

Filed and recorded at request of \_\_\_\_\_

\_\_\_\_\_, A. D. 19\_\_\_\_, at \_\_\_\_\_ o'clock \_\_\_\_\_ M., Book \_\_\_\_\_

Proof of Labor, pages \_\_\_\_\_, Records of Mohave County, Arizona.

By \_\_\_\_\_ Deputy Recorder

PAUL L. Roberts  
2821 WYANDOTTE  
LAS VEGAS, NV. 89102

Page \_\_\_\_\_

ARIZONA  
STATE OFFICE  
PHOENIX, ARIZONA

County Recorder

2001 FEB - 1 A 9:37

RECEIVED  
BUREAU OF  
LAND MANAGEMENT

Sent to Mr. Roberts for correction. NX



# Affidavit of Labor Performed and Improvements Made

STATE OF ARIZONA, }  
 County of Mohave } ss.

PAUL L. Roberts, FAYE M. Roberts being duly sworn, deposes and says that he is a citizen of the United States and more than twenty-one years of age, and resides at 2821 WYANDOTTE in CLARK, LAS VEGAS NV. 89102

County, State of Arizona, and is personally acquainted with the mining claims known as

AMC 338324	FAYRO # 97	Book 2691	Page 796
AMC 2154	FAYRO # 1	Book 337	Page 423, 424
AMC 2156	YELLOW NUGGET	Book 380	Page 200
AMC 8580	GOLDEN MISS-FIT	Book 6-I	Page 34
AMC 92863	FAYRO # 2	Book 591	Page 792
AMC 92865	FAYRO # 4	Book 591	Page 794
AMC 92866	FAYRO # 5	Book 591	Page 795
AMC 97287	GOLDEN FINK	Book 601	Page 405
AMC 344095	FAYRO # 3	Book 2839	Page 690
AMC 349366	FAYRO # 6	" 901A	" 83

mining claims, situate in East Basin Mining District, County of Mohave, State of Arizona; that between the 1st day of SEPT A. D. 1999

and the 1st day of SEPT A. D. 192000, at least Four thousand dollars worth of work and improvements were done and performed upon said claim, not including the location work of said claim.

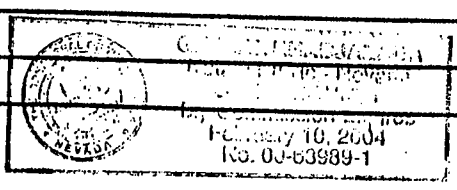
Such work and improvements were made by and at the expense of FAYE M. Roberts & PAUL L. Roberts

owner S of said claim for the purpose of complying with the laws of the United States pertaining to assessment of annual work and

PAUL L. Roberts, DAVID G Roberts, LARRY W. Roberts (and others) FAYE M. Roberts

were the men employed by said owner S and who labored upon said claim, did said work and improvements, the same being as follows, to-wit:

Tools, Tool repair, Trenching, supplies, Road work, Exploration



Paul L. Roberts

Subscribed and sworn to before me this 12 day of Jan, A. D. 192001

(My commission expires Feb 10, 2004) [Signature] Notary Public

Filed and recorded at request of \_\_\_\_\_, A. D. 19\_\_\_\_, at \_\_\_\_\_ o'clock \_\_\_\_\_ M., Book \_\_\_\_\_

Proof of Labor, pages \_\_\_\_\_, Records of Mohave County, Arizona.

By \_\_\_\_\_ Deputy Recorder County Recorder

P. L. Roberts  
121 WYANDOTTE  
VEGAS NV. 89102

Page \_\_\_\_\_

RECEIVED  
 BUREAU OF  
 LAND MANAGEMENT  
 ARIZONA  
 STATE OFFICE  
 PHOENIX, ARIZONA  
 2001 FEB - 1 A 9: 37

Sent to Mr. Roberts for correction [initials]

**United States Department of the Interior**  
**Bureau of Land Management**  
 BUSINESS & SUPPORT SVCS DIV  
 222 N CENTRAL AVE  
 PHOENIX, AZ 85004 -2203  
 Phone: (602) 417-9200

Receipt	
No:	253792

<b>Transaction #:</b> 268616					
<b>Date of Transaction:</b> 02/02/2001					
CUSTOMER: DAVID G ROBERTS 2821 WYANDOTTE LAS VEGAS, NV 89102					
LINE #	QTY	COMMODITY / SUBJECT / ACTION / PRODUCT	REMARKS	UNIT PRICE	TOTAL
1	1	LOCATABLE MINERALS / MINING CLAIMS-ACCOUNTS/UNADJUDICATED / MINING CLAIM MONEY RECEIVED (455)	POL 2000 (10)	- n/a -	\$100.00
<b>TOTAL:</b>					<b>\$100.00</b>

PAYMENT INFORMATION	
1	AMOUNT: \$100.00
	POSTMARKED: 01/29/2001
	TYPE: CHECK
	RECEIVED: 02/01/2001
	CHECK NO: 4825
	NAME: ROBERTS, FAYE 2821 WYANDOTTE LAS VEGAS NV 89102

REMARKS

CASE SERIAL NUMBER INFORMATION		
TRNS #	LINE #	CASES
268616	1	AMC185940

This receipt was generated by the automated BLM Collections and Billings System and is a paper representation of a portion of the official electronic record contained therein.



UNITED STATES  
DEPARTMENT OF THE INTERIOR  
BUREAU OF LAND MANAGEMENT

FORM APPROVED  
OMB NO. 1004-0114  
Expires: March 31, 1997 **009**

MAINTENANCE FEE PAYMENT WAIVER CERTIFICATION

This small miner waiver is filed to hold the claims/sites listed below for the assessment year beginning at noon on the first September 1 following the official filing of this form with BLM.

The undersigned owner(s) of the mining claims/sites listed below hereby certify under penalty of 18 U.S.C. 1001 and 43 U.S.C. 1212 that:

I/We control, or will control, ten or fewer mining claims/sites located and maintained on Federal land in the United States of America on the August 31 that is one day before the beginning of the assessment year indicated in line one above.

I/We have/will performed/perform assessment work upon the claims listed below for the current assessment year as of the August 31 indicated in line three above. This work meets the requirements of the General Mining Law of 1872, as amended; the Act of August 10, 1993; and the regulations at 43 CFR 3833 and 3850. Such work will be described on our affidavit of labor.

344095 2154, 8580, 92863  
97284, 338324

The mining claims and sites for which the above waiver from payment of the maintenance fees is made are:

CLAIM NAME	BLM RECORDATION SERIAL NUMBER
1. Yellow Nugget	AMC 2156
2. FAYRO #1	AMC 2154
3. Golden MISS FIT	AMC 8580
4. FAYRO #2	AMC 92863
5. FAYRO #4	AMC 92865
6. FAYRO #5	AMC 92866
7. Golden FUNK	AMC 97287
8. FAYRO #97	AMC 338324
9. FAYRO #3	AMC 344095
10.	

All owner(s) of the above mining claims and sites are filing for this waiver.

I/We understand and acknowledge that pursuant to 43 U.S.C. 1212 and 18 U.S.C. 1001, the filing of a false, fictitious, or fraudulent document with the Bureau of Land Management may result in a fine of up to \$10,000, a prison term not to exceed five years, or both.

PAUL L. Roberts  
(Owner's Name - Please Print)

2821 WYANDOTTE  
(Street or P.O. Box)

Paul L Roberts  
(Owner's Signature)

LAS Vegas NV 89102  
(City) (State) (Zip Code)

FAYE M. Roberts  
(Owner's Name - Please Print)

2821 WYANDOTTE  
(Street or P.O. Box)

Faye M Roberts  
(Owner's Signature)

LAS Vegas NV 89102  
(City) (State) (Zip Code)

(Owner's Name - Please Print)

(Street or P.O. Box)

(Owner's Signature)

(City) (State) (Zip Code)

(Owner's Name - Please Print)

(Street or P.O. Box)

ENTERED IN COMPUTER  
1/17/01

(Owner's Signature)

(City) (State) (Zip Code)

(Continued on reverse)

VERIFIED

76 2-7-01



_____ (Owner's Name - Please Print)	_____ (Owner's Signature)		
_____ (Street or P.O. Box)	_____ (City)	_____ (State)	_____ (Zip Code)
_____ (Owner's Name - Please Print)	_____ (Owner's Signature)		
_____ (Street or P.O. Box)	_____ (City)	_____ (State)	_____ (Zip Code)
_____ (Owner's Name - Please Print)	_____ (Owner's Signature)		
_____ (Street or P.O. Box)	_____ (City)	_____ (State)	_____ (Zip Code)
_____ (Owner's Name - Please Print)	_____ (Owner's Signature)		
_____ (Street or P.O. Box)	_____ (City)	_____ (State)	_____ (Zip Code)

**INSTRUCTIONS**

1. This certification of waiver from payment of maintenance fees is made under the provisions of the Act of August 10, 1993 (107 Stat. 312 [1993]), and §1744 of Title 43 and §28-28k of Title 30 of the United States Code; and the regulations thereunder (43 CFR 3833 and 3850).
2. This waiver must be filed in advance of the assessment year for which a waiver is sought, but in no event be filed later than the August 31st preceding the assessment year for which the waiver is sought.
3. You must still record your affidavit of assessment work for claims listed and/or Notices of Intention to Hold for any sites listed with the BLM by each December 30th, and the local recording office under State law, as in the past.
4. This waiver must be filed in the BLM State Office where the mining claims are recorded.
5. If the claims and sites are located in more than one State, a separate waiver form must be filed in each State in which they are held. The total number of claims and sites listed on separate waiver forms cannot exceed ten.
6. All claim names and Bureau of Land Management (BLM) serial numbers must be listed for all mining claims and sites for which a waiver is sought.
7. All owners and their addresses must be listed.
8. This waiver form must be signed by all of the owners or their designated agent. If an agent is designated, a statement appointing the agent, must be submitted with this certification, if a designation of agent is not currently on file with the BLM State office where your claims and sites are recorded.
9. Mining claims and sites held by a husband and wife, either jointly or individually, or their children under the age of discretion, shall be counted towards the 10 claim limit. Mining claims and sites held in co-ownership, or by an association of locators, by a partnership, or by a corporation shall be counted towards the 10 claim limit for claimants that have an interest in these entities.
10. Failure to pay the maintenance fee or meet the requirements for waiver from payment of the maintenance fee by any August 31st deadline for the following assessment year shall cause the mining claims and sites to be declared null and void.

**NOTICE**

The Privacy Act of 1974 and the regulation in 43 CFR 2.48(d) provide that you be furnished the following information in connection with the information required by this certification of exemption from rental fees form.

**AUTHORITY:** 30 U.S.C. 28-28e; 43 U.S.C. 1201, 1740, and 1744; and the Act of August 10, 1993 (107 Stat. 312); 43 CFR 3833 and 3850.

**PRINCIPLE PURPOSE:** This information is to be used to verify that the owner(s) of a mining claim has complied with the Act of August 10, 1993 (107 Stat. 312), and is entitled to perform assessment work in lieu of paying the maintenance fee for the mining claims listed on this form.

**ROUTINE USE:** (1) Adjudication of the claimant(s) certification of waiver from paying the maintenance fee otherwise required by the Act of August 10, 1993 (107 Stat. 312). (2) Disclosure may be made to appropriate Federal agencies when location is made within the agency's geographic area of responsibility. (3) Information from the record and/or the record will be transferred to the appropriate Federal, State, or local agency, or a member of the public in response to a specific request for pertinent information. (4) Information may also be provided to the

Department of Justice or in a proceeding before a court or adjudicative body; or to Federal, State, local or foreign agencies when needed for enforcement of civil or criminal codes or applicable regulations concerning title rights upon the public land.

**EFFECT OF NOT PROVIDING INFORMATION:** Disclosure of this information is required by the Act of August 10, 1993 (107 Stat. 312) and 43 CFR 3833 for those owner(s) wishing to take the small miners waiver allowed under 43 CFR 3833 and 3850. Failure to supply the information required in this form to support the owner(s) certification of waiver from payment of the otherwise required maintenance fees will result in the waiver being disallowed and the mining claims declared null and void by the Bureau of Land Management (BLM).

The Paperwork Reduction Act of 1980 (44 U.S.C. 3501, et seq.) requires us to tell you that:

This information is being collected to allow the BLM to determine if you qualify for a waiver from the payment of \$100 per mining claim maintenance fee established by the Act of August 10, 1993 (107 Stat. 312) and the implementing regulations at 43 CFR 3833 and 3850. A response to this request is required in accordance with the statute (107 Stat. 312) to retain your benefit.

**BURDEN HOURS STATEMENT**

Public reporting burden for this form is estimated to average 5 minutes per response, including time to review instructions, gathering and maintaining data, and completing and reviewing the form. Direct comments regarding this burden estimate, or any other aspect of this form, to the Department of the Interior, Bureau of Land Management, Information Collection Clearance Officer (871), 1849 C Street, N.W., Washington, D.C. 20240; and the Office of Management and Budget, Paperwork Reduction Project (1004-0114), Washington, D.C. 20503.

FOR OFFICIAL USE ONLY

2001 JAN 12 A 9 45

ARIZONA  
STATE OFFICE  
HOENIX, ARIZONA

RECEIVED  
BUREAU OF  
LAND-MANAGEMENT

MAINTENANCE FEE PAYMENT WAIVER CERTIFICATION

This small miner waiver is filed to hold the claims/sites listed below for the assessment year beginning at noon on the first September 1 following the official filing of this form with BLM.

The undersigned owner(s) of the mining claims/sites listed below hereby certify under penalty of 18 U.S.C. 1001 and 43 U.S.C. 1212 that:

I/We control, or will control, ten or fewer mining claims/sites located and maintained on Federal land in the United States of America on the August 31 that is one day before the beginning of the assessment year indicated in line one above.

I/We have/will performed/perform assessment work upon the claims listed below for the current assessment year as of the August 31 indicated in line three above. This work meets the requirements of the General Mining Law of 1872, as amended; the Act of August 10, 1993; and the regulations at 43 CFR 3833 and 3850. Such work will be described on our affidavit of labor.

338324 92863 2154  
344095 97284 8580

The mining claims and sites for which the above waiver from payment of the maintenance fees is made are:

CLAIM NAME	BLM RECORDATION SERIAL NUMBER
1. Yellow Nugget	AMC 2156
2. FAYRO #1	AMC 2154
3. Golden Miss Fit	AMC 8580
4. FAYRO #2	AMC 92863
5. FAYRO #4	AMC 92865
6. FAYRO #5	AMC 92866
7. Golden Fink	AMC 97287
8. FAYRO #97	AMC 338324
9. FAYRO #3	AMC 344095
10.	

All owner(s) of the above mining claims and sites are filing for this waiver.

I/We understand and acknowledge that pursuant to 43 U.S.C. 1212 and 18 U.S.C. 1001, the filing of a false, fictitious, or fraudulent document with the Bureau of Land Management may result in a fine of up to \$10,000, a prison term not to exceed five years, or both.

PAUL L. Roberts  
(Owner's Name - Please Print)

*Paul L. Roberts*  
(Owner's Signature)

2821 WYANDOTTE  
(Street or P.O. Box)

WAS Vegas NV 89102  
(City) (State) (Zip Code)

FAYC M. Roberts  
(Owner's Name - Please Print)

*Faye M. Roberts*  
(Owner's Signature)

2821 WYANDOTTE  
(Street or P.O. Box)

WAS VEGAS NV 89102  
(City) (State) (Zip Code)

(Owner's Name - Please Print)

*Paul L. Roberts*  
(Owner's Signature)

(Street or P.O. Box)

(City) (State) (Zip Code)

(Owner's Name - Please Print)

*Faye M. Roberts*  
(Owner's Signature)

(Street or P.O. Box)

(City) (State) (Zip Code)

(Continued on reverse)

ENTERED IN COMPUTER

3/10/00 MCH 20M 3/14/2000

(Owner's Name - Please Print)	(Owner's Signature)
(Street or P.O. Box)	(City) (State) (Zip Code)
(Owner's Name - Please Print)	(Owner's Signature)
(Street or P.O. Box)	(City) (State) (Zip Code)
(Owner's Name - Please Print)	(Owner's Signature)
(Street or P.O. Box)	(City) (State) (Zip Code)
(Owner's Name - Please Print)	(Owner's Signature)
(Street or P.O. Box)	(City) (State) (Zip Code)

**INSTRUCTIONS**

1. This certification of waiver from payment of maintenance fees is made under the provisions of the Act of August 10, 1993 (107 Stat. 312 [1993]), and §1744 of Title 43 and §28-28k of Title 30 of the United States Code; and the regulations thereunder (43 CFR 3833 and 3850).
2. This waiver must be filed in advance of the assessment year for which a waiver is sought, but in no event be filed later than the August 31st preceding the assessment year for which the waiver is sought.
3. You must still record your affidavit of assessment work for claims listed and/or Notices of Intention to Hold for any sites listed with the BLM by each December 30th, and the local recording office under State law, as in the past.
4. This waiver must be filed in the BLM State Office where the mining claims are recorded.
5. If the claims and sites are located in more than one State, a separate waiver form must be filed in each State in which they are held. The total number of claims and sites listed on separate waiver forms cannot exceed ten.
6. All claim names and Bureau of Land Management (BLM) serial numbers must be listed for all mining claims and sites for which a waiver is sought.
7. All owners and their addresses must be listed.
8. This waiver form must be signed by all of the owners or their designated agent. If an agent is designated, a statement appointing the agent, must be submitted with this certification, if a designation of agent is not currently on file with the BLM State office where your claims and sites are recorded.
9. Mining claims and sites held by a husband and wife, either jointly or individually, or their children under the age of discretion, shall be counted towards the 10 claim limit. Mining claims and sites held in co-ownership, or by an association of locators, by a partnership, or by a corporation shall be counted towards the 10 claim limit for claimants that have an interest in these entities.
10. Failure to pay the maintenance fee or meet the requirements for waiver from payment of the maintenance fee by any August 31st deadline for the following assessment year shall cause the mining claims and sites to be declared null and void.

**NOTICE**

The Privacy Act of 1974 and the regulation in 43 CFR 2.48(d) provide that you be furnished the following information in connection with the information required by this certification of exemption from rental fees form.

**AUTHORITY:** 30 U.S.C. 28-28e; 43 U.S.C. 1201, 1740, and 1744; and the Act of August 10, 1993 (107 Stat. 312); 43 CFR 3833 and 3850.

**PRINCIPLE PURPOSE:** This information is to be used to verify that the owner(s) of a mining claim has complied with the Act of August 10, 1993 (107 Stat. 312), and is entitled to perform assessment work in lieu of paying the maintenance fee for the mining claims listed on this form.

**ROUTINE USE:** (1) Adjudication of the claimant(s) certification of waiver from paying the maintenance fee otherwise required by the Act of August 10, 1993 (107 Stat. 312). (2) Disclosure may be made to appropriate Federal agencies when location is made within the agency's geographic area of responsibility. (3) Information from the record and/or the record will be transferred to the appropriate Federal, State, or local agency, or a member of the public in response to a specific request for pertinent information. (4) Information may also be provided to the

Department of Justice or in a proceeding before a court or adjudicative body; or to Federal, State, local or foreign agencies when needed for enforcement of civil or criminal codes or applicable regulations concerning title rights upon the public land.

**EFFECT OF NOT PROVIDING INFORMATION:** Disclosure of this information is required by the Act of August 10, 1993 (107 Stat. 312) and 43 CFR 3833 for those owner(s) wishing to take the small miners waiver allowed under 43 CFR 3833 and 3850. Failure to supply the information required in this form to support the owner(s) certification of waiver from payment of the otherwise required maintenance fees will result in the waiver being disallowed and the mining claims declared null and void by the Bureau of Land Management (BLM).

The Paperwork Reduction Act of 1980 (44 U.S.C. 3501, et seq.) requires us to tell you that:

This information is being collected to allow the BLM to determine if you qualify for a waiver from the payment of \$100 per mining claim maintenance fee established by the Act of August 10, 1993 (107 Stat. 312) and the implementing regulations at 43 CFR 3833 and 3850. A response to this request is required in accordance with the statute (107 Stat. 312) to retain your benefit.

**BURDEN HOURS STATEMENT**

Public reporting burden for this form is estimated to average 5 minutes per response, including time to review instructions, gathering and maintaining data, and completing and reviewing the form. Direct comments regarding this burden estimate, or any other aspect of this form, to the Department of the Interior, Bureau of Land Management, Information Collection Clearance Officer (871), 1849 C Street, N.W., Washington, D.C. 20240; and the Office of Management and Budget, Paperwork Reduction Project (1004-0114), Washington, D.C. 20503.

**FOR OFFICIAL USE ONLY**

ARIZONA  
STATE OFFICE  
TUCSON, ARIZONA

JUN 10 9 30 AM '00

RECEIVED  
BUREAU OF  
LAND MANAGEMENT

003



# Affidavit of Labor Performed and Improvements Made

STATE OF ARIZONA, }  
 County of Mohave } ss.

PAUL L. Roberts, FAYE M. Roberts being duly sworn, deposes and says that he is a citizen of the United States and more than twenty-one years of age, and resides at 2821 WYANDOTTE in CLARK, LAS VEGAS NV. 89102

County, State of <sup>NV.</sup> Arizona, and is personally acquainted with the mining claims known as

<u>AMC 338324</u>	<u>FAYRO # 97</u>	Book <u>2691</u>	Page <u>796</u>
<u>AMC 2154</u>	<u>FAYRO # 1</u>	Book <u>337</u>	Page <u>423, 424</u>
<u>AMC 2156</u>	<u>YELLOW NUGGET</u>	Book <u>380</u>	Page <u>200</u>
<u>AMC 8580</u>	<u>GOLDEN MISS-FIT</u>	Book <u>6-I</u>	Page <u>34</u>
<u>AMC 92863</u>	<u>FAYRO # 2</u>	Book <u>591</u>	Page <u>792</u>
<u>AMC 92865</u>	<u>FAYRO # 4</u>	Book <u>591</u>	Page <u>794</u>
<u>AMC 92866</u>	<u>FAYRO # 5</u>	Book <u>591</u>	Page <u>795</u>
<u>AMC 97287</u>	<u>GOLDEN FUNK</u>	Book <u>601</u>	Page <u>405</u>
<u>AMC 344095</u>	<u>FAYRO # 3</u>	Book <u>2839</u>	Page <u>690</u>
<u>AMC 349366</u>	<u>FAYRO # 6</u>	Book <u>3014</u>	Page <u>83</u>

~~338324~~  
 338324  
 2154  
 8580  
 92863  
 97284  
 344095  
 349366  
 339088  
 185940

mining claim, situate in East Basin Mining District, County of Mohave, State of Arizona; that between the 1<sup>st</sup> day of SEPT A. D. 1999, and the 1<sup>st</sup> day of SEPT A. D. 2000, at least 3500.00 thirty five hundred dollars worth of work and improvements were done and performed upon said claim, not including the location work of said claim.

Such work and improvements were made by and at the expense of FAYE M. Roberts & PAUL L. Roberts

owner S of said claim for the purpose of complying with the laws of the United States pertaining to assessment of annual work and

PAUL L. Roberts, DAVID G Roberts, LARRY W. Roberts (and others) FAYE M. Roberts


were the men employed by said owner S and who labored upon said claim, did said work and improvements, the same being as follows, to-wit:

Tools, Tool repair, Trenching, supplies, Road work, Exploration

Paul L. Roberts

Subscribed and sworn to before me this 2 day of January, A. D. 192000

(My commission expires April 12, 2000) Anastasia Doyel Notary Public



Filed and recorded at request of \_\_\_\_\_, A. D. 19\_\_\_\_, at \_\_\_\_\_ o'clock \_\_\_\_\_ M., Book \_\_\_\_\_

Proof of Labor, pages \_\_\_\_\_, Records of Mohave County, Arizona.

By \_\_\_\_\_ Deputy Recorder

COUNTY RECORDER  
 ARIZONA  
 STATE OFFICE  
 PHOENIX, ARIZONA

JAN 10 9 29 AM '00

RECEIVED  
 BUREAU OF  
 LAND MANAGEMENT

P. L. Roberts  
2821 WYANDOTTE  
LAS VEGAS NV. 89102

ENTERED INTO COMPUTER

1/31/00

VERIFIED  
2/24/00  
SR.

# Affidavit of Labor Performed and Improvements Made

STATE OF ARIZONA, }  
 County of Mohave } ss.

DAVID G. Roberts being duly sworn, deposes and

says that he is a citizen of the United States and more than twenty-one years of age, and resides at 2821 WYANDOTTE in CLARK, LAS VEGAS NV 89102

County, State of <sup>NV</sup>Arizona, and is personally acquainted with the mining claim known as

AMC 185940	FAYRO #14	Book 868	Page 23, 24
AMC 185941	FAYRO #15	Book 868	Page 25, 26
AMC 185942	FAYRO #16	Book 868	Page 27, 28
AMC 185943	FAYRO #17	Book 868	Page 29, 30
AMC 185944	FAYRO #18	Book 872	Page 252, 253
AMC 185945	FAYRO #19	Book 872	Page 254, 255
AMC 185946	FAYRO #20	Book 872	Page 256, 257
AMC 185947	FAYRO #21	Book 872	Page 258, 259
AMC 338325	FAYRO #98	Book 2691	Page 79B,

AMC 337088 FAYRO #17A Mining District, County of Mohave, State of

Arizona; that between the 1st day of SEPT A. D. 1999,

and the 1st day of SEPT A. D. 192000, at least 2,000.00

two thousand dollars worth of work and improve-

ments were done and performed upon said claim, not including the location work of said claim.

Such work and improvements were made by and at the expense of "DAVID G. Roberts

(PAUL L. Roberts, LARRY W. Roberts)

owner of said claims for the purpose of complying with the laws of the United States per-

taining to assessment of annual work and

PAUL L. Roberts, DAVID G. Roberts, FAYE M. Roberts

LARRY W. Roberts

were the men employed by said owner and who labored upon said claim, did said work and

improvements, the same being as follows, to-wit:

ROAD WORK, TOOL REPAIR, TRENCHING, SUPPLIES, EXPLORATION

EQUIPMENT REPAIR.

\_\_\_\_\_

\_\_\_\_\_

\_\_\_\_\_

\_\_\_\_\_

\_\_\_\_\_

\_\_\_\_\_

\_\_\_\_\_

\_\_\_\_\_

\_\_\_\_\_

\_\_\_\_\_

\_\_\_\_\_

\_\_\_\_\_

\_\_\_\_\_

\_\_\_\_\_

\_\_\_\_\_

\_\_\_\_\_

\_\_\_\_\_

\_\_\_\_\_

\_\_\_\_\_

NOTARY PUBLIC  
 STATE OF NEVADA  
 County of Clark  
 ANASTASIA DOYEL  
 Appt. No. 96-2541-1  
 My Appointment Expires April 12, 2000

NOTARY PUBLIC  
 STATE OF NEVADA  
 County of Clark  
 ANASTASIA DOYEL  
 Appt. No. 96-2541-1  
 My Appointment Expires April 12, 2000

Subscribed and sworn to before me this 3 day of January, A. D. 192000

Paul L. Roberts  
Paul L. Roberts

Anastasia Doyel

(My commission expires April 12, 2000)

Filed and recorded at request of \_\_\_\_\_

\_\_\_\_\_, A. D. 19\_\_\_\_, at \_\_\_\_\_ o'clock \_\_\_\_\_ M., Book \_\_\_\_\_

Proof of Labor, pages \_\_\_\_\_, Records of Mohave County, Arizona.

By \_\_\_\_\_

Deputy Recorder

Page \_\_\_\_\_

County Recorder

ARIZONA  
 STATE OFFICE  
 PHOENIX, ARIZONA

JUN 10 9 29 AM '00

RECEIVED  
 BUREAU OF  
 LAND MANAGEMENT

ENTERED INTO COMPUTER

VERIFIED

1/31/00

2/24/00

PAUL L. Roberts  
 2821 WYANDOTTE  
 LAS VEGAS, NV. 89102



**United States Department of the Interior**  
**Bureau of Land Management**  
 BUSINESS & SUPPORT SVCS DIV  
 222 N CENTRAL AVE  
 PHOENIX, AZ 85004 -2203  
 Phone: (602) 417-9200

Receipt	
No:	58330

**Transaction #:** 66007  
**Date of Transaction:** 01/14/2000  
**Commodity:** LOCATABLE MINERALS **Subject:** MINING CLAIMS

**CUSTOMER:** PAUL L ROBERTS  
 2821 WYANDOTTE  
 LAS VEGAS,NV 89102

LINE #	QTY	ACTION / PRODUCT	REMARKS	UNIT PRICE	TOTAL
1	20	PROOF OF LABOR/ASSESSMENT \$5 (1930)		\$5.00	\$100.00
<b>TOTAL:</b>					<b>\$100.00</b>

PAYMENT INFORMATION			
1	<b>AMOUNT:</b>	\$100.00	<b>POSTMARKED:</b> 01/06/2000
	<b>TYPE:</b>	CHECK	<b>RECEIVED:</b> 01/10/2000
	<b>CHECK NO:</b>	4654	
	<b>NAME:</b>	ROBERTS, FAYE	

**REMARKS**

CASE SERIAL NUMBER INFORMATION		
TRNS #	LINE #	CASES
66007	1	AMC185940 , AMC185941 , AMC185942 , AMC185943 , AMC185944 , AMC185945 , AMC185946 , AMC185947 , 338325 , 339088 , 338324 , 2154 , 2156 , 8580 , 92863 , 92865 , 92866 , 97287 , 344095 , 349366

This receipt was generated by the automated BLM Collections and Billings System and is a paper representation of a portion of the official electronic record contained therein.



B. L. Robert  
2821 WYANDOTT  
Las Vegas, NV  
89102

CERTIFIED

P 410 125 698

MAIL

RECEIVED  
BUREAU OF  
LAND MANAGEMENT



JAN 10 9 29 AM '00

ARIZONA  
STATE OFFICE  
PHOENIX, ARIZONA

Bh M  
arizona state office  
222 N<sup>th</sup> Central Ave.

Phoenix Az. 85004-2203

85004+2203



MAINTENANCE FEE PAYMENT WAIVER CERTIFICATION

This small miner waiver is filed to hold the claims/sites listed below for the assessment year beginning at noon on the first September 1 following the official filing of this form with BLM.

The undersigned owner(s) of the mining claims/sites listed below hereby certify under penalty of 18 U.S.C. 1001 and 43 U.S.C. 1212 that:

I/We control, or will control, ten or fewer mining claims/sites located and maintained on Federal land in the United States of America on the August 31 that is one day before the beginning of the assessment year indicated in line one above.

I/We have/will performed/perform assessment work upon the claims listed below for the current assessment year as of the August 31 indicated in line three above. This work meets the requirements of the General Mining Law of 1872, as amended; the Act of August 10, 1993; and the regulations at 43 CFR 3833 and 3850. Such work will be described on our affidavit of labor.

2154 97284  
8580 338324  
92863 344095

The mining claims and sites for which the above waiver from payment of the maintenance fees is made are:

CLAIM NAME	BLM RECORDATION SERIAL NUMBER
1. Yellow Nugget	AMC 2156
2. FAYRO #1	AMC 2154
3. Golden Miss Fit	AMC 8580
4. FAYRO #2	AMC 92863
5. FAYRO #4	AMC 92865
6. FAYRO #5	AMC 92866
7. Golden Fink	AMC 97287
8. FAYRO #97	AMC 338324
9. FAYRO #3	AMC 344095
10.	

All owner(s) of the above mining claims and sites are filing for this waiver.

I/We understand and acknowledge that pursuant to 43 U.S.C. 1212 and 18 U.S.C. 1001, the filing of a false, fictitious, or fraudulent document with the Bureau of Land Management may result in a fine of up to \$10,000, a prison term not to exceed five years, or both.

PAUL L. Roberts  
(Owner's Name - Please Print)

2821 WYANDOTTE  
(Street or P.O. Box)

Paul L Roberts  
(Owner's Signature)

LAS VEGAS NV 89102  
(City) (State) (Zip Code)

FAYC M. Roberts  
(Owner's Name - Please Print)

2821 WYANDOTTE  
(Street or P.O. Box)

Faye M Roberts  
(Owner's Signature)

LAS VEGAS NV 89102  
(City) (State) (Zip Code)

(Owner's Name - Please Print)

(Street or P.O. Box)

(Owner's Signature)

(City) (State) (Zip Code)

(Owner's Name - Please Print)

(Street or P.O. Box)

(Owner's Signature)

(City) (State) (Zip Code)

(Continued on reverse)

ENTERED IN COMPUTER  
2/23/98 [initials] JMM 2/24/99

(Owner's Name - Please Print)	(Owner's Signature)
(Street or P.O. Box)	(City) (State) (Zip Code)
(Owner's Name - Please Print)	(Owner's Signature)
(Street or P.O. Box)	(City) (State) (Zip Code)
(Owner's Name - Please Print)	(Owner's Signature)
(Street or P.O. Box)	(City) (State) (Zip Code)
(Owner's Name - Please Print)	(Owner's Signature)
(Street or P.O. Box)	(City) (State) (Zip Code)

**INSTRUCTIONS**

1. This certification of waiver from payment of maintenance fees is made under the provisions of the Act of August 10, 1993 (107 Stat. 312 [1993]), and §1744 of Title 43 and §28-28k of Title 30 of the United States Code; and the regulations thereunder (43 CFR 3833 and 3850).
2. This waiver must be filed in advance of the assessment year for which a waiver is sought, but in no event be filed later than the August 31st preceding the assessment year for which the waiver is sought.
3. You must still record your affidavit of assessment work for claims listed and/or Notices of Intention to Hold for any sites listed with the BLM by each December 30th, and the local recording office under State law, as in the past.
4. This waiver must be filed in the BLM State Office where the mining claims are recorded.
5. If the claims and sites are located in more than one State, a separate waiver form must be filed in each State in which they are held. The total number of claims and sites listed on separate waiver forms cannot exceed ten.
6. All claim names and Bureau of Land Management (BLM) serial numbers must be listed for all mining claims and sites for which a waiver is sought.
7. All owners and their addresses must be listed.
8. This waiver form must be signed by all of the owners or their designated agent. If an agent is designated, a statement appointing the agent, must be submitted with this certification, if a designation of agent is not currently on file with the BLM State office where your claims and sites are recorded.
9. Mining claims and sites held by a husband and wife, either jointly or individually, or their children under the age of discretion, shall be counted towards the 10 claim limit. Mining claims and sites held in co-ownership, or by an association of locators, by a partnership, or by a corporation shall be counted towards the 10 claim limit for claimants that have an interest in these entities.
10. Failure to pay the maintenance fee or meet the requirements for waiver from payment of the maintenance fee by any August 31st deadline for the following assessment year shall cause the mining claims and sites to be declared null and void.

**NOTICE**

The Privacy Act of 1974 and the regulation in 43 CFR 2.48(d) provide that you be furnished the following information in connection with the information required by this certification of exemption from rental fees form.

**AUTHORITY:** 30 U.S.C. 28-28e; 43 U.S.C. 1201, 1740, and 1744; and the Act of August 10, 1993 (107 Stat. 312); 43 CFR 3833 and 3850.

**PRINCIPLE PURPOSE:** This information is to be used to verify that the owner(s) of a mining claim has complied with the Act of August 10, 1993 (107 Stat. 312), and is entitled to perform assessment work in lieu of paying the maintenance fee for the mining claims listed on this form.

**ROUTINE USE:** (1) Adjudication of the claimant(s) certification of waiver from paying the maintenance fee otherwise required by the Act of August 10, 1993 (107 Stat. 312). (2) Disclosure may be made to appropriate Federal agencies when location is made within the agency's geographic area of responsibility. (3) Information from the record and/or the record will be transferred to the appropriate Federal, State, or local agency, or a member of the public in response to a specific request for pertinent information. (4) Information may also be provided to the

Department of Justice or in a proceeding before a court or adjudicative body; or to Federal, State, local or foreign agencies when needed for enforcement of civil or criminal codes or applicable regulations concerning title rights upon the public land.

**EFFECT OF NOT PROVIDING INFORMATION:** Disclosure of this information is required by the Act of August 10, 1993 (107 Stat. 312) and 43 CFR 3833 for those owner(s) wishing to take the small miners waiver allowed under 43 CFR 3833 and 3850. Failure to supply the information required in this form to support the owner(s) certification of waiver from payment of the otherwise required maintenance fees will result in the waiver being disallowed and the mining claims declared null and void by the Bureau of Land Management (BLM).

The Paperwork Reduction Act of 1980 (44 U.S.C. 3501, et seq.) requires us to tell you that:

This information is being collected to allow the BLM to determine if you qualify for a waiver from the payment of \$100 per mining claim maintenance fee established by the Act of August 10, 1993 (107 Stat. 312) and the implementing regulations at 43 CFR 3833 and 3850. A response to this request is required in accordance with the statute (107 Stat. 312) to retain your benefit.

**BURDEN HOURS STATEMENT**

Public reporting burden for this form is estimated to average 5 minutes per response, including time to review instructions, gathering and maintaining data, and completing and reviewing the form. Direct comments regarding this burden estimate, or any other aspect of this form, to the Department of the Interior, Bureau of Land Management, Information Collector Clearance Officer (871), 1849 C Street, N.W., Washington, D.C. 20240; and the Office of Management and Budget, Paperwork Reduction Project (1004-0114), Washington, D.C. 20503.

**FOR OFFICIAL USE ONLY**

RECEIVED  
BUREAU OF  
LAND MANAGEMENT  
4 10 55 AM '99  
MARIQUANA  
DATE OFFICE  
LAND MANAGEMENT  
ARIZONA



002

MAINTENANCE FEE PAYMENT WAIVER CERTIFICATION

This small miner waiver is filed to hold the claims/sites listed below for the assessment year beginning at noon on the first September 1 following the official filing of this form with BLM.

The undersigned owner(s) of the mining claims/sites listed below hereby certify under penalty of 18 U.S.C. 1001 and 43 U.S.C. 1212 that:

I/We control, or will control, ten or fewer mining claims/sites located and maintained on Federal land in the United States of America on the August 31 that is one day before the beginning of the assessment year indicated in line one above.

I/We have/will performed/perform assessment work upon the claims listed below for the current assessment year as of the August 31 indicated in line three above. This work meets the requirements of the General Mining Law of 1872, as amended; the Act of August 10, 1993; and the regulations at 43 CFR 3833 and 3850. Such work will be described on our affidavit of labor.

2154 97287  
8580 338324  
92863 344095

The mining claims and sites for which the above waiver from payment of the maintenance fees is made are:

CLAIM NAME	BLM RECORDATION SERIAL NUMBER
1. Yellow Nugget	AMC 2156
2. FAYRO #1	AMC 2154
3. Golden Miss Fit	AMC 8580
4. FAYRO #2	AMC 92863
5. FAYRO #4	AMC 92865
6. FAYRO #5	AMC 92866
7. Golden Fink	AMC 97287
8. FAYRO #97	AMC 338324
9. FAYRO #3	AMC 344095
10.	

All owner(s) of the above mining claims and sites are filing for this waiver.

I/We understand and acknowledge that pursuant to 43 U.S.C. 1212 and 18 U.S.C. 1001, the filing of a false, fictitious, or fraudulent document with the Bureau of Land Management may result in a fine of up to \$10,000, a prison term not to exceed five years, or both.

PAUL L. Roberts  
(Owner's Name - Please Print)

2821 WYANDOTTE  
(Street or P.O. Box)

Paul L. Roberts  
(Owner's Signature)

Las Vegas NV 89102  
(City) (State) (Zip Code)

FAYC M. Roberts  
(Owner's Name - Please Print)

2821 WYANDOTTE  
(Street or P.O. Box)

Faye M. Roberts  
(Owner's Signature)

Las Vegas NV 89102  
(City) (State) (Zip Code)

(Owner's Name - Please Print)

(Street or P.O. Box)

(Owner's Name - Please Print)

(Street or P.O. Box)

Paul L. Roberts  
(Owner's Signature)

(City) (State) (Zip Code)

Faye M. Roberts  
(Owner's Signature)

(City) (State) (Zip Code)

(Continued on reverse)

ENTERED IN COMPUTER

2/23/98 mxt /m 2/24/98

(Owner's Name - Please Print)	(Owner's Signature)
(Street or P.O. Box)	(City) (State) (Zip Code)
(Owner's Name - Please Print)	(Owner's Signature)
(Street or P.O. Box)	(City) (State) (Zip Code)
(Owner's Name - Please Print)	(Owner's Signature)
(Street or P.O. Box)	(City) (State) (Zip Code)
(Owner's Name - Please Print)	(Owner's Signature)
(Street or P.O. Box)	(City) (State) (Zip Code)

**INSTRUCTIONS**

1. This certification of waiver from payment of maintenance fees is made under the provisions of the Act of August 10, 1993 (107 Stat. 312 [1993]), and §1744 of Title 43 and §28-28k of Title 30 of the United States Code; and the regulations thereunder (43 CFR 3833 and 3850).
2. This waiver must be filed in advance of the assessment year for which a waiver is sought, but in no event be filed later than the August 31st preceding the assessment year for which the waiver is sought.
3. You must still record your affidavit of assessment work for claims listed and/or Notices of Intention to Hold for any sites listed with the BLM by each December 30th, and the local recording office under State law, as in the past.
4. This waiver must be filed in the BLM State Office where the mining claims are recorded.
5. If the claims and sites are located in more than one State, a separate waiver form must be filed in each State in which they are held. The total number of claims and sites listed on separate waiver forms cannot exceed ten.
6. All claim names and Bureau of Land Management (BLM) serial numbers must be listed for all mining claims and sites for which a waiver is sought.
7. All owners and their addresses must be listed.
8. This waiver form must be signed by all of the owners or their designated agent. If an agent is designated, a statement appointing the agent, must be submitted with this certification, if a designation of agent is not currently on file with the BLM State office where your claims and sites are recorded.
9. Mining claims and sites held by a husband and wife, either jointly or individually, or their children under the age of discretion, shall be counted towards the 10 claim limit. Mining claims and sites held in co-ownership, or by an association of locators, by a partnership, or by a corporation shall be counted towards the 10 claim limit for claimants that have an interest in these entities.
10. Failure to pay the maintenance fee or meet the requirements for waiver from payment of the maintenance fee by any August 31st deadline for the following assessment year shall cause the mining claims and sites to be declared null and void.

**NOTICE**

The Privacy Act of 1974 and the regulation in 43 CFR 2.48(d) provide that you be furnished the following information in connection with the information required by this certification of exemption from rental fees form.

**AUTHORITY:** 30 U.S.C. 28-28e; 43 U.S.C. 1201, 1740, and 1744; and the Act of August 10, 1993 (107 Stat. 312); 43 CFR 3833 and 3850.

**PRINCIPLE PURPOSE:** This information is to be used to verify that the owner(s) of a mining claim has complied with the Act of August 10, 1993 (107 Stat. 312), and is entitled to perform assessment work in lieu of paying the maintenance fee for the mining claims listed on this form.

**ROUTINE USE:** (1) Adjudication of the claimant(s) certification of waiver from paying the maintenance fee otherwise required by the Act of August 10, 1993 (107 Stat. 312). (2) Disclosure may be made to appropriate Federal agencies when location is made within the agency's geographic area of responsibility. (3) Information from the record and/or the record will be transferred to the appropriate Federal, State, or local agency, or a member of the public in response to a specific request for pertinent information. (4) Information may also be provided to the

Department of Justice or in a proceeding before a court or adjudicative body; or to Federal, State, local or foreign agencies when needed for enforcement of civil or criminal codes or applicable regulations concerning title rights upon the public land.

**EFFECT OF NOT PROVIDING INFORMATION:** Disclosure of this information is required by the Act of August 10, 1993 (107 Stat. 312) and 43 CFR 3833 for those owner(s) wishing to take the small miners waiver allowed under 43 CFR 3833 and 3850. Failure to supply the information required in this form to support the owner(s) certification of waiver from payment of the otherwise required maintenance fees will result in the waiver being disallowed and the mining claims declared null and void by the Bureau of Land Management (BLM).

The Paperwork Reduction Act of 1980 (44 U.S.C. 3501, et seq.) requires us to tell you that:

This information is being collected to allow the BLM to determine if you qualify for a waiver from the payment of \$100 per mining claim maintenance fee established by the Act of August 10, 1993 (107 Stat. 312) and the implementing regulations at 43 CFR 3833 and 3850. A response to this request is required in accordance with the statute (107 Stat. 312) to retain your benefit.

**BURDEN HOURS STATEMENT**

Public reporting burden for this form is estimated to average 5 minutes per response, including time to review instructions, gathering and maintaining data, and completing and reviewing the form. Direct comments regarding this burden estimate, or any other aspect of this form, to the Department of the Interior, Bureau of Land Management, Information Collection Clearance Officer (871), 1849 C Street, N.W., Washington, D.C. 20240; and the Office of Management and Budget, Paperwork Reduction Project (1004-0114), Washington, D.C. 20503.

**FOR OFFICIAL USE ONLY**

RECEIVED  
BUREAU OF  
LAND MANAGEMENT

FEB 8 10 17 PM '99

RECEIVED  
BUREAU OF  
LAND MANAGEMENT

20 11 37 AM '99

PAUL L. Roberts, FAYE M. Roberts being duly sworn, deposes and says that he is a citizen of the United States and more than twenty-one years of age, and resides at 2821 WYANDOTTE in CLARK, LAS VEGAS NV. 89102

County, State of <sup>N.V.</sup>Arizona, and is personally acquainted with the mining claims known as

- AMC 338324 FAYRO # 97 Book 2691 Page 796
- AMC 2154 FAYRO # 1 Book 337 Page 423, 424
- AMC 2156 YELLOW NUGGET Book 380 Page 200
- AMC 8580 Golden Miss-FIT Book 6-I Page 34
- AMC 92863 FAYRO # 2 Book 591 Page 792
- AMC 92865 FAYRO # 4 Book 591 Page 794
- AMC 92866 FAYRO # 5 Book 591 Page 795
- AMC 97287 Golden FINK Book 601 Page 405
- AMC 344095 FAYRO # 3 Book 2839 Page 690
- AMC 349366 FAYRO # 6 "3014" "83"

mining claims, situate in Lost Basin Mining District, County of Mohave, State of Arizona; that between the 1<sup>st</sup> day of SEPT A. D. 1998

and the 1<sup>st</sup> day of SEPT A. D. 1999, at least 2500

Twenty five hundred dollars worth of work and improvements were done and performed upon said claim, not including the location work of said claim.

Such work and improvements were made by and at the expense of FAYE M. Roberts & PAUL L. Roberts

owner S of said claim for the purpose of complying with the laws of the United States pertaining to assessment of annual work and

PAUL L. Roberts, DAVID G Roberts, LARRY W. Roberts  
(and others) FAYE M. Roberts

were the men employed by said owner S and who labored upon said claim, did said work and improvements, the same being as follows, to-wit:

Tools, Tool repair, Trenching, supplies, Road work, Exploration

Subscribed and sworn to before me this 7 day of January, A. D. 1999

(My commission expires September 8, 2001) Joyce M Lord  
Notary Public

Filed and recorded at request of \_\_\_\_\_  
A. D. 19\_\_\_\_, at \_\_\_\_\_ o'clock


Proof of Labor, pages \_\_\_\_\_, Record \_\_\_\_\_

By \_\_\_\_\_  
Deputy Recorder

Page \_\_\_\_\_

99001585 BK 3228 PG 146  
OFFICIAL RECORDS OF MOHAVE COUNTY, AZ  
JOAN MC CALL, MOHAVE COUNTY RECORDER  
01/11/1999 10:27A PAGE 1 OF 1  
FAYE ROBERTS  
RECORDING FEE 15.00

P. L. Roberts  
321 WYANDOTTE  
LAS VEGAS NV. 89102



RECEIVED  
LAND DEPARTMENT  
JAN 20 11 37 AM '99

ENTERED IN COMPUTER  
2/23/98 MHT  
2/24/99



Artidavit of Labor Performed and Improvements Made

STATE OF ARIZONA, } ss.  
County of Mohave

DAVID G. Roberts

being duly sworn, deposes and says that he is a citizen of the United States and more than twenty-one years of age, and resides at 2821 WYANDOTTE in CLARK, LAS VEGAS NV 89102

County, State of Arizona, and is personally acquainted with the mining claim known as

<u>AMC 185940</u>	<u>FAYRO #14</u>	<u>Book 868</u>	<u>Page 23, 24</u>
<u>AMC 185941</u>	<u>FAYRO #15</u>	<u>Book 868</u>	<u>Page 25, 26</u>
<u>AMC 185942</u>	<u>FAYRO #16</u>	<u>Book 868</u>	<u>Page 27, 28</u>
<u>AMC 185943</u>	<u>FAYRO #17</u>	<u>Book 868</u>	<u>Page 29, 30</u>
<u>AMC 185944</u>	<u>FAYRO #18</u>	<u>Book 872</u>	<u>Page 252, 253</u>
<u>AMC 185945</u>	<u>FAYRO #19</u>	<u>Book 872</u>	<u>Page 254, 255</u>
<u>AMC 185946</u>	<u>FAYRO #20</u>	<u>Book 872</u>	<u>Page 256, 257</u>
<u>AMC 185947</u>	<u>FAYRO #21</u>	<u>Book 872</u>	<u>Page 258, 259</u>
<u>AMC 338325</u>	<u>FAYRO #98</u>	<u>Book 2691</u>	<u>Page 798,</u>
<u>AMC 339088</u>	<u>FAYRO #17A</u>	<u>Book 2700</u>	<u>Page 885,</u>

mining claims, situate in \_\_\_\_\_ Mining District, County of Mohave, State of Arizona; that between the 1<sup>st</sup> day of SEPT A. D. 1990, and the 1<sup>st</sup> day of SEPT A. D. 1999, at least 3800

thirty eight thousand dollars worth of work and improvements were done and performed upon said claim, not including the location work of said claim.

Such work and improvements were made by and at the expense of "DAVID G. Roberts" (PAUL L. Roberts, LARRY W. Roberts)

owner of said claim for the purpose of complying with the laws of the United States pertaining to assessment of annual work and

PAUL L. Roberts, DAVID G. Roberts, FAYE M. Roberts, LARRY W. Roberts

were the men employed by said owner and who labored upon said claim, did said work and improvements, the same being as follows, to-wit:

ROAD WORK, TOOL REPAIR, TRENCHING, SUPPLIES, EXPLORATION EQUIPMENT REPAIR.

Paul J. Roberts

Subscribed and sworn to before me this 7 day of January, A. D. 1999


(My commission expires September 8, 2001) Joyce M. Lord Notary Public

Filed and recorded at request of \_\_\_\_\_, A. D. 19\_\_\_\_, at \_\_\_\_\_ o'clock

Proof of Labor, pages \_\_\_\_\_, Record \_\_\_\_\_

By \_\_\_\_\_ Deputy Recorder

PAUL L. Roberts  
2821 WYANDOTTE  
LAS VEGAS, NV. 89102



99001584 BK 3228 PG 145  
OFFICIAL RECORDS OF MOHAVE COUNTY, AZ  
JOAN MC CALL, MOHAVE COUNTY RECORDER  
01/11/1999 10:27A PAGE 1 OF 1  
FAYE ROBERTS  
RECORDING FEE 15.00

RECEIVED  
LAND DEPARTMENT  
JAN 20 11 37 AM '99

ENTERED IN COMPUTER  
2/23/98

2 PM 2/24/99

UNITED STATES  
DEPARTMENT OF THE INTERIOR  
BUREAU OF LAND MANAGEMENT

RECEIPT AND ACCOUNTING ADVICE

NO. 2480015

DD/AZ

02/01/99

Subject: AFFIDAVITS OF ASSESSMENT WORK (20) 2 3 12 100.00  
2 3 08 100.00

Applicant:

PAUL L ROBERTS ET UX  
2821 WYANDOTTE  
LAS VEGAS NV 89102

CK 4457

Remitter: 702-876-3907

Assignor:

LEASE MANAGEMENT DATA  NEW  UPDATE  PAYMENT

ORIGINAL SERIAL NO.	ASG.	TYPE	ST.	CTY.	FUND SYMBOL	ACRES/UNITS	RATE
AMC 185940 ET AL							

AMOUNT	ANV. DATE	EXP. DATE	BILL CYC.	S/C	DISTRICT	NEXT BILL	MISC. DATA	U of M	ACTUAL UNITS

ASSIGNMENT SERIAL NO.	ASG.	TYPE	ST.	CTY.	FUND SYMBOL	ACRES/UNITS	RATE

AMOUNT	ANV. DATE	EXP. DATE	BILL CYC.	S/C	DISTRICT	NEXT BILL	MISC. DATA	U of M	ACTUAL UNITS

APPLY REMITTANCE

ACTION	FUND SYMBOL	CTY.	AMOUNT
FILING FEE			
RENTAL			
UNEARNED			
REFUND			100.00
TOTAL			
AMOUNT DUE			

Remarks:

*Equipment -  
Refund Authority*

BY: *Mary B. Hulse*

DATE: *2/23/99*

FOR MMS USE ONLY

<input type="checkbox"/> Lease in Escrow?	<input type="checkbox"/> KGS?	<input type="checkbox"/> Auto Escalates?	<input type="checkbox"/> Auto Renew?	<input type="checkbox"/> Of Interest?	<input type="checkbox"/> Operating Rights?	<input type="checkbox"/> Operator	<input type="checkbox"/> Bond Filed?	BILLEE NUMBER	FOREST REFUGE
								OCS SECTION CODE	

# Affidavit of Labor Performed and Improvements Made

2154  
338324  
18580  
192863  
197284  
344095  
349366  
185440

STATE OF ARIZONA, } ss.  
County of Mohave

*Ret* PAUL L. Roberts, Faye M. Roberts being duly sworn, deposes and says that he is a citizen of the United States and more than twenty-one years of age, and resides at 2821 WYANDOTTE in CLARK, LAS VEGAS NV. 89102

AMC 338324	FAYRO # 97	Book 2691	Page 796
AMC 2154	FAYRO # 1	Book 337	Page 423, 424
AMC 2156	YELLOW NUGGET	Book 380	Page 200
AMC 8580	GOLDEN MISS-FIT	Book 6-I	Page 34
AMC 92863	FAYRO # 2	Book 591	Page 792
AMC 92865	FAYRO # 4	Book 591	Page 794
AMC 92866	FAYRO # 5	Book 591	Page 795
AMC 97287	GOLDEN FINK	Book 601	Page 405
AMC 344095	FAYRO # 3	Book 2839	Page 690
AMC 349366	FAYRO # 6	3014	83

mining claim, situate in East Basin Mining District, County of Mohave, State of Arizona; that between the 1<sup>st</sup> day of SEPT A. D. 1997

and the 1<sup>st</sup> day of SEPT A. D. 1998, at least 4000.00

Four Thousand dollars worth of work and improvements were done and performed upon said claim, not including the location work of said claim.

Such work and improvements were made by and at the expense of FAYE M. Roberts & PAUL L. Roberts

owner S of said claim for the purpose of complying with the laws of the United States pertaining to assessment of annual work and

PAUL L. Roberts, DAVID G Roberts, LARRY W. Roberts (and others) Faye M. Roberts

were the men employed by said owner S and who labored upon said claim, did said work and improvements, the same being as follows, to-wit:

Tools, Tool repair, Trenching, supplies, Road work, Exploration  
NAA analysis

Paul L. Roberts

Subscribed and sworn to before me this 9<sup>th</sup> day of January, A. D. 1998

Robin N. Neese

(My commission expires 11-01-99)


Notary Public

Filed and recorded at request of \_\_\_\_\_

\_\_\_\_\_, A. D. 19\_\_\_\_, at \_\_\_\_\_

Proof of Labor, pages \_\_\_\_\_, Reco \_\_\_\_\_

By \_\_\_\_\_ Deputy Recorder




INDEXED  
98002098 BK 3018 PG 805  
OFFICIAL RECORDS OF MOHAVE COUNTY, AZ  
JOAN MC CALL, MOHAVE COUNTY RECORDER  
01/14/98 10:34A PAGE 1 OF 1  
PAUL ROBERTS  
RECORDING FEE 15.00

MICROFILMED

*Ret*  
P. L. Roberts  
2821 WYANDOTTE  
LAS VEGAS NV. 89102

JAN 26 9 10 AM '98



ENTERED IN COMPUTER  
BUREAU OF LAND MANAGEMENT  
RECEIVED  
**VERIFIED**

3/2/98  
7/27/98

unable to update  
349366  
Filing for reference  
3/5/98  
mgs  
Updated  
7/27/98  
JL



# Affidavit of Labor Performed and Improvements Made

STATE OF ARIZONA, }  
 County of Mohave } ss.

David G. Roberts being duly sworn, deposes and says that he is a citizen of the United States and more than twenty-one years of age, and resides at 2821 WYANDOTTE in CLARK, LAS VEGAS NV 89102 County, State of Arizona, and is personally acquainted with the mining claim known as

AMC 185940	FAYRO #14	Book 868	Page 23, 24
AMC 185941	FAYRO #15	Book 868	Page 25, 26
AMC 185942	FAYRO #16	Book 868	Page 27, 28
AMC 185943	FAYRO #17	Book 868	Page 29, 30
AMC 185944	FAYRO #18	Book 872	Page 252, 253
AMC 185945	FAYRO #19	Book 872	Page 254, 255
AMC 185946	FAYRO #20	Book 872	Page 256, 257
AMC 185947	FAYRO #21	Book 872	Page 258, 259
AMC 338325	FAYRO #98	Book 2691	Page 79B
AMC 339088	FAYRO #17A	Book 2700	Page 885

mining claim, situate in \_\_\_\_\_ Mining District, County of Mohave, State of Arizona; that between the 1<sup>st</sup> day of sept A. D. 1997, and the 1<sup>st</sup> day of sept A. D. 1998, at least 2000 two thousand dollars worth of work and improvements were done and performed upon said claim, not including the location work of said claim.

Such work and improvements were made by and at the expense of DAVID G. ROBERTS (PAUL L. ROBERTS, LARRY W. ROBERTS)

owner of said claim for the purpose of complying with the laws of the United States pertaining to assessment of annual work and PAUL L. ROBERTS, DAVID G. ROBERTS, FAYE M. ROBERTS LARRY W. ROBERTS

were the men employed by said owner and who labored upon said claim, did said work and improvements, the same being as follows, to-wit:

ROAD WORK, TOOL REPAIR, TRENCHING, SUPPLIES, EXPLORATION EQUIPMENT REPAIR.

Paul L. Roberts

Subscribed and sworn to before me this 9<sup>th</sup> day of JANUARY, A. D. 1998

Robert N. Neese  
 Notary Public

(My commission expires 11-01-99)

Filed and recorded at request of \_\_\_\_\_, A. D. 19\_\_\_\_, at \_\_\_\_\_

Proof of Labor, pages \_\_\_\_\_

By \_\_\_\_\_ Deputy Recorder  
 Page \_\_\_\_\_



**INDEXED**  
 98002099 BK 3018 PG 806  
 OFFICIAL RECORDS OF MOHAVE COUNTY, AZ  
 JOAN MC CALL, MOHAVE COUNTY RECORDER  
 01/14/98 10:35A PAGE 1 OF 1  
 PAUL ROBERTS  
 RECORDING FEE 15.00


MICROFILMED

*Ret*

PAUL L. ROBERTS  
2821 WYANDOTTE  
LAS VEGAS, NV, 89102

86. NV 60 6 92 NVF

RECEIVED  
 BUREAU OF  
 LAND MANAGEMENT



ENTERED IN COMPUTER  
 3/3/98

VERIFIED  
 1/27/98

update to  
 files  
 updated  
 7/27/98

56.22

UNITED STATES  
DEPARTMENT OF THE INTERIOR  
BUREAU OF LAND MANAGEMENT

RECEIPT AND ACCOUNTING ADVICE

No. 2388664 04

TC/AZ 02/02/98

Subject: AFFIDAVITS OF ASSESSMENT WORK - 20 2 8 12 100.00

Applicant:  
FAYE & PAUL ROBERTS  
2821 WYANDOTTE  
LAS VEGAS NV 89102

Remitter: CK 4203 - \$50.00  
CK 4204 - \$45.00  
CK 4206 - \$5.00  
702 876-3907

Assignor:

LEASE MANAGEMENT DATA										
<input type="checkbox"/> NEW <input type="checkbox"/> UPDATE <input type="checkbox"/> PAYMENT										
ORIGINAL SERIAL NO.	ASG.	TYPE	ST.	CTY.	FUND SYMBOL			ACRES/UNITS	RATE	
AMC 358324, ET AL.										
AMOUNT	ANV. DATE	EXP. DATE	BILL CYC.	S/C	DISTRICT	NEXT BILL	MISC. DATA	U of M	ACTUAL UNITS	
ASSIGNMENT SERIAL NO.	ASG.	TYPE	ST.	CTY.	FUND SYMBOL			ACRES/UNITS	RATE	
AMOUNT	ANV. DATE	EXP. DATE	BILL CYC.	S/C	DISTRICT	NEXT BILL	MISC. DATA	U of M	ACTUAL UNITS	

APPLY REMITTANCE				Remarks:
ACTION	FUND SYMBOL	CTY.	AMOUNT	
FILING FEE				
RENTAL				
UNEARNED				
REFUND				
TOTAL				
AMOUNT DUE				

BY: \_\_\_\_\_ DATE: \_\_\_\_\_

<input type="checkbox"/> Lease in Escrow? <input type="checkbox"/> KGS? <input type="checkbox"/> Auto Escalates? <input type="checkbox"/> Auto Renew?	Of Interest? Operating Rights? Operator Bond Filed?	FOR MMS USE ONLY	
		BILLEE	FOREST REFUGE
		NUMBER	
		OCS SECTION	
		CODE	

MAINTENANCE FEE PAYMENT WAIVER CERTIFICATION

This small miner waiver is filed to hold the claims/sites listed below for the assessment year beginning at noon on the first September 1 following official filing of this form with BLM.

The undersigned owner(s) of the mining claims/sites listed below hereby certify under penalty of 18 U.S.C. 1001 and 43 U.S.C. 1212 that:

I/We control, or will control, ten or fewer mining claims/sites located and maintained on Federal land in the United States of America on the August 31 that is one day before the beginning of the assessment year indicated in line one above.

I/We have/will performed/perform assessment work upon the claims listed below for the current assessment year as of the August 31 indicated in line three above. This work meets the requirements of the General Mining Law of 1872, as amended; the Act of August 10, 1993; and the regulations at 43 CFR 3833 and 3850. Such work will be described on our affidavit of labor.

92863, 97284, 338324,  
344095 014

The mining claims and sites for which the above waiver from payment of the maintenance fees is made are:

CLAIM NAME	BLM RECORDATION SERIAL NUMBER
1. Yellow Nugget	AMC 2156
2. FAYRO #1	AMC 2154
3. Golden MISS FIT	AMC 8580
4. FAYRO #2	AMC 92863
5. FAYRO #4	AMC 92865
6. FAYRO #5	AMC 92866
7. Golden FINK	AMC 97287
8. FAYRO #97	AMC 338324
9. FAYRO #3	AMC 344095
10.	

All owner(s) of the above mining claims and sites are filing for this waiver.

I/We understand and acknowledge that pursuant to 43 U.S.C. 1212 and 18 U.S.C. 1001, the filing of a false, fictitious, or fraudulent document with the Bureau of Land Management may result in a fine of up to \$10,000, a prison term not to exceed five years, or both.

PAUL L. Roberts  
(Owner's Name - Please Print)  
2821 WYANDOTTE  
(Street or P.O. Box)

Paul L Roberts  
(Owner's Signature)  
LAS Vegas NV 89102  
(City) (State) (Zip Code)

FAYC M. Roberts  
(Owner's Name - Please Print)  
2821 WYANDOTTE  
(Street or P.O. Box)

Faye M Roberts  
(Owner's Signature)  
LAS Vegas NV 89102  
(City) (State) (Zip Code)

(Owner's Name - Please Print)  
  
(Street or P.O. Box)

(Owner's Signature)  
  
(City) (State) (Zip Code)

(Owner's Name - Please Print)  
  
(Street or P.O. Box)

(Owner's Signature)  
  
(City) (State) (Zip Code)

(Continued on reverse)

ENTERED IN COMPUTER

5/4/98 DM



(Owner's Name - Please Print)	(Owner's Signature)
(Street or P.O. Box)	(City) (State) (Zip Code)
(Owner's Name - Please Print)	(Owner's Signature)
(Street or P.O. Box)	(City) (State) (Zip Code)
(Owner's Name - Please Print)	(Owner's Signature)
(Street or P.O. Box)	(City) (State) (Zip Code)
(Owner's Name - Please Print)	(Owner's Signature)
(Street or P.O. Box)	(City) (State) (Zip Code)

**INSTRUCTIONS**

1. This certification of waiver from payment of maintenance fees is made under the provisions of the Act of August 10, 1993 (107 Stat. 312 [1993]), and §1744 of Title 43 and §28-28k of Title 30 of the United States Code; and the regulations thereunder (43 CFR 3833 and 3850).
2. This waiver must be filed in advance of the assessment year for which a waiver is sought, but in no event be filed later than the August 31st preceding the assessment year for which the waiver is sought.
3. You must still record your affidavit of assessment work for claims listed and/or Notices of Intention to Hold for any sites listed with the BLM by each December 30th, and the local recording office under State law, as in the past.
4. This waiver must be filed in the BLM State Office where the mining claims are recorded.
5. If the claims and sites are located in more than one State, a separate waiver form must be filed in each State in which they are held. The total number of claims and sites listed on separate waiver forms cannot exceed ten.
6. All claim names and Bureau of Land Management (BLM) serial numbers must be listed for all mining claims and sites for which a waiver is sought.
7. All owners and their addresses must be listed.
8. This waiver form must be signed by all of the owners or their designated agent. If an agent is designated, a statement appointing the agent, must be submitted with this certification, if a designation of agent is not currently on file with the BLM State office where your claims and sites are recorded.
9. Mining claims and sites held by a husband and wife, either jointly or individually, or their children under the age of discretion, shall be counted towards the 10 claim limit. Mining claims and sites held in co-ownership, or by an association of locators, by a partnership, or by a corporation shall be counted towards the 10 claim limit for claimants that have an interest in these entities.
10. Failure to pay the maintenance fee or meet the requirements for waiver from payment of the maintenance fee by any August 31st deadline for the following assessment year shall cause the mining claims and sites to be declared null and void.

**NOTICE**

The Privacy Act of 1974 and the regulation in 43 CFR 2.48(d) provide that you be furnished the following information in connection with the information required by this certification of exemption from rental fees form.

**AUTHORITY:** 30 U.S.C. 28-28e; 43 U.S.C. 1201, 1740, and 1744; and the Act of August 10, 1993 (107 Stat. 312); 43 CFR 3833 and 3850.

**PRINCIPLE PURPOSE:** This information is to be used to verify that the owner(s) of a mining claim has complied with the Act of August 10, 1993 (107 Stat. 312), and is entitled to perform assessment work in lieu of paying the maintenance fee for the mining claims listed on this form.

**ROUTINE USE:** (1) Adjudication of the claimant(s) certification of waiver from paying the maintenance fee otherwise required by the Act of August 10, 1993 (107 Stat. 312). (2) Disclosure may be made to appropriate Federal agencies when location is made within the agency's geographic area of responsibility. (3) Information from the record and/or the record will be transferred to the appropriate Federal, State, or local agency, or a member of the public in response to a specific request for pertinent information. (4) Information may also be provided to the

Department of Justice or in a proceeding before a court or adjudicative body; or to Federal, State, local or foreign agencies when needed for enforcement of civil or criminal codes or applicable regulations concerning title rights upon the public land.

**EFFECT OF NOT PROVIDING INFORMATION:** Disclosure of this information is required by the Act of August 10, 1993 (107 Stat. 312) and 43 CFR 3833 for those owner(s) wishing to take the small miners waiver allowed under 43 CFR 3833 and 3850. Failure to supply the information required in this form to support the owner(s) certification of waiver from payment of the otherwise required maintenance fees will result in the waiver being disallowed and the mining claims declared null and void by the Bureau of Land Management (BLM).

The Paperwork Reduction Act of 1980 (44 U.S.C. 3501, et seq.) requires us to tell you that:

This information is being collected to allow the BLM to determine if you qualify for a waiver from the payment of \$100 per mining claim maintenance fee established by the Act of August 10, 1993 (107 Stat. 312) and the implementing regulations at 43 CFR 3833 and 3850. A response to this request is required in accordance with the statute (107 Stat. 312) to retain your benefit.

**BURDEN HOURS STATEMENT**

Public reporting burden for this form is estimated to average 5 minutes per response, including time to review instructions, gathering and maintaining data, and completing and reviewing the form. Direct comments regarding this burden estimate, or any other aspect of this form, to the Department of the Interior, Bureau of Land Management, Information Collection Clearance Officer (871), 1849 C Street, N.W., Washington, D.C. 20240; and the Office of Management and Budget, Paperwork Reduction Project (1004-0114), Washington, D.C. 20503.

**FOR OFFICIAL USE ONLY**

RECEIVED  
BUREAU OF  
LAND MANAGEMENT  
JAN 5 10 48 AM '93  
ARIZONA  
STATE OFFICE  
PHOENIX, ARIZONA

MAINTENANCE FEE PAYMENT WAIVER CERTIFICATION

This small miner waiver is filed to hold the claims/sites listed below for the assessment year beginning at noon on the first September 1 following the official filing of this form with BLM.

The undersigned owner(s) of the mining claims/sites listed below hereby certify under penalty of 18 U.S.C. 1001 and 43 U.S.C. 1212 that:

I/We control, or will control, ten or fewer mining claims/sites located and maintained on Federal land in the United States of America on the August 31 that is one day before the beginning of the assessment year indicated in line one above.

I/We have/will performed/performance assessment work upon the claims listed below for the current assessment year as of the August 31 indicated in line three above. This work meets the requirements of the General Mining Law of 1872, as amended; the Act of August 10, 1993; and the regulations at 43 CFR 3833 and 3850. Such work will be described on our affidavit of labor.

Leads → 2154 97284  
8580 338324  
92863 344095

The mining claims and sites for which the above waiver from payment of the maintenance fees is made are:

CLAIM NAME	BLM RECORDATION SERIAL NUMBER
1. Yellow Nugget	AMC - 2156
2. FAYRO # 1	AMC - 2154
3. Golden MISS FIT	AMC / 8580
4. FAYRO # 2	AMC / 92863
5. FAYRO # 4	AMC / 92865
6. FAYRO # 5	AMC 92866
7. Golden FUNK	AMC 97287
8. FAYRO # 97	AMC 338324
9. FAYRO # 98	AMC 338325
10. FAYRO # 3	AMC 344095

All owner(s) of the above mining claims and sites are filing for this waiver.

I/We understand and acknowledge that pursuant to 43 U.S.C. 1212 and 18 U.S.C. 1001, the filing of a false, fictitious, or fraudulent document with the Bureau of Land Management may result in a fine of up to \$10,000, a prison term not to exceed five years, or both.

PAUL L. Roberts  
(Owner's Name - Please Print)  
2821 WYANDOTTE  
(Street or P.O. Box)

Paul L. Roberts  
(Owner's Signature)  
Las Vegas NV 89102  
(City) (State) (Zip Code)

FAYE M. Roberts  
(Owner's Name - Please Print)  
2821 WYANDOTTE  
(Street or P.O. Box)

Faye M. Roberts  
(Owner's Signature)  
Las Vegas NV 89102  
(City) (State) (Zip Code)

(Owner's Name - Please Print)  
(Street or P.O. Box)

PHOENIX, ARIZONA  
STATE OFFICE  
ARIZONA  
(City) (State) (Zip Code)

(Owner's Signature)  
(State) (Zip Code)

(Owner's Name - Please Print)

(Owner's Signature)

(Street or P.O. Box)

LAND MANAGEMENT  
BUREAU OF  
(City) (State) (Zip Code)

(State) (Zip Code)

ENTERED IN COMPUTER

2/13/97

JAN 16 9 58 AM '97



**Affidavit of Labor Performed and Improvements Made**

2154  
8580  
92863  
344055  
338324  
97284  
344095  
ERS

STATE OF ARIZONA, } ss.  
County of Mohave

DAVID G. Roberts being duly sworn, deposes and says that he is a citizen of the United States and more than twenty-one years of age, and resides at 2821 WYANDOTTE in CLARK, Las Vegas NV 89102

County, State of Arizona, and is personally acquainted with the mining claim known as

AMC 185940	FAYRO #14	Book 868	Page 23, 24
AMC 185941	FAYRO #15	Book 868	Page 25, 26
AMC 185942	FAYRO #16	Book 868	Page 27, 28
AMC 185943	FAYRO #17	Book 868	Page 29, 30
AMC 185944	FAYRO #18	Book 872	Page 252, 253
AMC 185945	FAYRO #19	Book 872	Page 254, 255
AMC 185946	FAYRO #20	Book 872	Page 256, 257
AMC 185947	FAYRO #21	Book 872	Page 258, 259
AMC 338325	FAYRO #98	Book 2691	Page 798
AMC 339088	FAYRO #17A	BOOK 2700	Page 885

mining claims, situate in LOST BASIN Mining District, County of Mohave, State of Arizona; that between the 1<sup>st</sup> day of SEPT A. D. 1996, and the 1<sup>st</sup> day of SEPT A. D. 1997, at least 3700


thirty seven hundred dollars worth of work and improvements were done and performed upon said claim, not including the location work of said claim.

Such work and improvements were made by and at the expense of "DAVID G. Roberts" (PAUL L. Roberts, LARRY W. Roberts)

owner of said claim for the purpose of complying with the laws of the United States pertaining to assessment of annual work and PAUL L. Roberts, DAVID G. Roberts, FAYE M. Roberts, LARRY W. Roberts

were the men employed by said owner and who labored upon said claim, did said work and improvements, the same being as follows, to-wit:

Road work, Tool repair, Trenching, supplies, Exploration Equipment repair.



Faye Roberts  
Subscribed and sworn to before me this 13<sup>th</sup> day of January, A. D. 1997  
MP  
Notary Public

(My commission expires Feb. 16, 1998)  
Filed and recorded at request of \_\_\_\_\_  
\_\_\_\_\_, A. D. 19\_\_\_\_, at \_\_\_\_\_  
Proof of Labor, pages \_\_\_\_\_, R \_\_\_\_\_  
By \_\_\_\_\_  
Deputy Recorder

9702308 BK 2844 PG 164  
OFFICIAL RECORDS OF MOHAVE COUNTY, AZ  
JOAN MC CALL, MOHAVE COUNTY RECORDER  
01/15/97 02:55P PAGE 1 OF 1  
PAUL ROBERTS  
RECORDING FEE 14.00

RECEIVED  
BUREAU OF  
LAND MANAGEMENT  
JAN 23 9 32 AM '97

ENTERED IN COMPUTER  
3/6/97 NCH

PAUL L. Roberts  
2821 WYANDOTTE  
Las Vegas, NV, 89102  
702-876-3907  
FAX 702-876-9506



# Affidavit of Labor Performed and Improvements Made

STATE OF ARIZONA, }  
 County of Mohave } ss.

PAUL L. Roberts, FAYE M. Roberts being duly sworn, deposes and says that he is a citizen of the United States and more than twenty-one years of age, and resides at 2821 WYANDOTTE in CLARK, NV. LAS VEGAS NV. 89102 County, State of Arizona, and is personally acquainted with the mining claims known as


AMC 338324	FAYRO # 97	Book 2691	Page 776
AMC 2154	FAYRO # 1	Book 337	Page 423, 424
AMC 2156	YELLOW NUGGET	Book 380	Page 200
AMC 8580	GOLDEN MISS-FIT	Book 6-I	Page 34
AMC 92863	FAYRO # 2	Book 591	Page 792
AMC 92865	FAYRO # 4	Book 591	Page 794
AMC 92866	FAYRO # 5	Book 591	Page 795
AMC 97287	GOLDEN FINK	Book 601	Page 405
AMC 338325	FAYRO # 98	Book 2691	Page 798
AMC 344095	FAYRO # 3	Book 2839	Page 690

mining claims, situate in LOST BASIN Mining District, County of Mohave, State of Arizona; that between the 1<sup>st</sup> day of SEPT A. D. 1996, and the 1<sup>st</sup> day of SEPT A. D. 1997, at least SIX thousand dollars worth of work and improvements were done and performed upon said claim, not including the location work of said claim.

Such work and improvements were made by and at the expense of FAYE M. Roberts & PAUL L. Roberts

owner S of said claim for the purpose of complying with the laws of the United States pertaining to assessment of annual work and PAUL L. Roberts, DAVID G Roberts, LARRY W. Roberts (AND others) FAYE M. Roberts (GSM inc Richard Olsen) were the men employed by said owner S and who labored upon said claim, did said work and improvements, the same being as follows, to-wit:

Tools, Tool repair, Trenching, supplies, Road work, Exploration



Faye Roberts  
 Subscribed and sworn to before me this 13<sup>th</sup> day of January, A. D. 1997  
M. H.  
 Notary Public

(My commission expires Feb. 16, 1999)  
 Filed and recorded at request of \_\_\_\_\_  
 \_\_\_\_\_, A. D. 19\_\_\_\_, at \_\_\_\_\_  
 Proof of Labor, pages \_\_\_\_\_, R# \_\_\_\_\_

By \_\_\_\_\_ Deputy Recorder  
 Page \_\_\_\_\_ ARIZONA STATE OFFICE PHOENIX, ARIZONA

PAUL L. Roberts  
 2821 WYANDOTTE  
 LAS VEGAS NV. 89102  
 702-876-3907  
 FAX 702-876-9506

9702307 BK 2844 PG 163  
 OFFICIAL RECORDS OF MOHAVE COUNTY, AZ  
 JOAN MC CALL, MOHAVE COUNTY RECORDER  
 01/15/97 02:55P PAGE 1 OF 1  
 PAUL ROBERTS  
 RECORDING FEE 14.00

JAN 23 9 32 AM '97

RECEIVED BUREAU OF LAND MANAGEMENT

ENTERED IN COMPUTER  
 3/16/97 M.H.

UNITED STATES  
DEPARTMENT OF THE INTERIOR  
BUREAU OF LAND MANAGEMENT

RECEIPT AND ACCOUNTING ADVICE

No. 2296474  
01/23/97

Subject: AFFIDAVITS OF ASSESSMENT WORK - 19  
Transfer - 1

TC/AZ

2 3 12

100.00

Applicant: FAYE & PAUL ROBERTS  
2821 WYANDOTTE  
LAS VEGAS NV 89102

Remitter: CK 3087  
CK 3088  
702-876-3907

Assignor:

LEASE MANAGEMENT DATA  NEW  UPDATE  PAYMENT

ORIGINAL SERIAL NO.	ASG.	TYPE	ST.	CTY.	FUND SYMBOL	ACRES/UNITS	RATE
AMC 185940, ET AL							

AMOUNT	ANV. DATE	EXP. DATE	BILL CYC.	S/C	DISTRICT	NEXT BILL	MISC. DATA	U of M	ACTUAL UNITS

ASSIGNMENT SERIAL NO.	ASG.	TYPE	ST.	CTY.	FUND SYMBOL	ACRES/UNITS	RATE

AMOUNT	ANV. DATE	EXP. DATE	BILL CYC.	S/C	DISTRICT	NEXT BILL	MISC. DATA	U of M	ACTUAL UNITS

APPLY REMITTANCE

ACTION	FUND SYMBOL	CTY.	AMOUNT
FILING FEE			
RENTAL			
UNEARNED			
REFUND			
TOTAL			
AMOUNT DUE			

Remarks:

BY:

DATE:


- Lease in Escrow?
- KGS?
- Auto Escalates?
- Auto Renew?

Of Interest?  
Operating Rights?  
Operator  
Bond Filed?

FOR MMS USE ONLY

BILLEE NUMBER	FOREST REFUGE
OCS SECTION CODE	

CASE FOLDER COPY



**MAINTENANCE FEE PAYMENT WAIVER CERTIFICATION**

This small miner waiver is filed to hold the claims/sites listed below for the assessment year beginning at noon on the first September 1 following the official filing of this form with BLM.

The undersigned owner(s) of the mining claims/sites listed below hereby certify under penalty of 18 U.S.C. 1001 and 43 U.S.C. 1212 that:

I/We control, or will control, ten or fewer mining claims/sites located and maintained on Federal land in the United States of America on the August 31 that is one day before the beginning of the assessment year indicated in line one above.

I/We have/will performed/perform assessment work upon the claims listed below for the current assessment year as of the August 31 indicated in line three above. This work meets the requirements of the General Mining Law of 1872, as amended; the Act of August 10, 1993; and the regulations at 43 CFR 3833 and 3850. Such work will be described on our affidavit of labor.

The mining claims and sites for which the above waiver from payment of the maintenance fees is made are:

CLAIM NAME	BLM RECORDATION SERIAL NUMBER
1. Yellow Nugget	AMC 2156
2. FAYRO #1	AMC 2154
3. Golden Miss Fit	AMC 8580
4. FAYRO #2	AMC 92863
5. FAYRO #4	AMC 92865
6. FAYRO #5	AMC 92866
7. Golden Fink	AMC 97287
8. FAYRO 95	AMC 333956
9. FAYRO 96	AMC 334874
10.	

All owner(s) of the above mining claims and sites are filing for this waiver.

I/We understand and acknowledge that pursuant to 43 U.S.C. 1212 and 18 U.S.C. 1001, the filing of a false, fictitious, or fraudulent document with the Bureau of Land Management may result in a fine of up to \$10,000, a prison term not to exceed five years, or both.

PAUL L. Roberts  
(Owner's Name - Please Print)

Paul L. Roberts  
(Owner's Signature)

2821 WYANDOTTE  
(Street or P.O. Box)

LAS VEGAS NV. 89102  
(City) (State) (Zip Code)

FAYC M. Roberts  
(Owner's Name - Please Print)

Faye M. Roberts  
(Owner's Signature)

2821 WYANDOTTE  
(Street or P.O. Box)

LAS VEGAS NV. 89102  
(City) (State) (Zip Code)

(Owner's Name - Please Print)

(Owner's Signature)

(Street or P.O. Box)

(City) (State) (Zip Code)

(Owner's Name - Please Print)

(Owner's Signature)

(Street or P.O. Box)

(City) (State) (Zip Code)

**ENTERED IN COMPUTER**

2/22/96 [initials]



(Owner's Name - Please Print)	(Owner's Signature)		
(Street or P.O. Box)	(City)	(State)	(Zip Code)
(Owner's Name - Please Print)	(Owner's Signature)		
(Street or P.O. Box)	(City)	(State)	(Zip Code)
(Owner's Name - Please Print)	(Owner's Signature)		
(Street or P.O. Box)	(City)	(State)	(Zip Code)
(Owner's Name - Please Print)	(Owner's Signature)		
(Street or P.O. Box)	(City)	(State)	(Zip Code)

**INSTRUCTIONS**

1. This certification of waiver from payment of maintenance fees is made under the provisions of the Act of August 10, 1993 (107 Stat. 312 [1993]), and §1744 of Title 43 and §28-28k of Title 30 of the United States Code; and the regulations thereunder (43 CFR 3833 and 3850).
2. This waiver must be filed in advance of the assessment year for which a waiver is sought, but in no event be filed later than the August 31st preceding the assessment year for which the waiver is sought.
3. You must still record your affidavit of assessment work for claims listed and/or Notices of Intention to Hold for any sites listed with the BLM by each December 30th, and the local recording office under State law, as in the past.
4. This waiver must be filed in the BLM State Office where the mining claims are recorded.
5. If the claims and sites are located in more than one State, a separate waiver form must be filed in each State in which they are held. The total number of claims and sites listed on separate waiver forms cannot exceed ten.
6. All claim names and Bureau of Land Management (BLM) serial numbers must be listed for all mining claims and sites for which a waiver is sought.
7. All owners and their addresses must be listed.
8. This waiver form must be signed by all of the owners or their designated agent. If an agent is designated, a statement appointing the agent, must be submitted with this certification, if a designation of agent is not currently on file with the BLM State office where your claims and sites are recorded.
9. Mining claims and sites held by a husband and wife, either jointly or individually, or their children under the age of discretion, shall be counted towards the 10 claim limit. Mining claims and sites held in co-ownership, or by an association of locators, by a partnership, or by a corporation shall be counted towards the 10 claim limit for claimants that have an interest in these entities.
10. Failure to pay the maintenance fee or meet the requirements for waiver from payment of the maintenance fee by any August 31st deadline for the following assessment year shall cause the mining claims and sites to be declared null and void.

**NOTICE**

The Privacy Act of 1974 and the regulation in 43 CFR 2.48(d) provide that you be furnished the following information in connection with the information required by this certification of exemption from rental fees form.

**AUTHORITY:** 30 U.S.C. 28-28e; 43 U.S.C. 1201, 1740, and 1744; and the Act of August 10, 1993 (107 Stat. 312); 43 CFR 3833 and 3850.

**PRINCIPLE PURPOSE:** This information is to be used to verify that the owner(s) of a mining claim has complied with the Act of August 10, 1993 (107 Stat. 312), and is entitled to perform assessment work in lieu of paying the maintenance fee for the mining claims listed on this form.

**ROUTINE USE:** (1) Adjudication of the claimant(s) certification of waiver from paying the maintenance fee otherwise required by the Act of August 10, 1993 (107 Stat. 312). (2) Disclosure may be made to appropriate Federal agencies when location is made within the agency's geographic area of responsibility. (3) Information from the record and/or the record will be transferred to the appropriate Federal, State, or local agency, or a member of the public in response to a specific request for pertinent information. (4) Information may also be provided to the

Department of Justice or in a proceeding before a court or adjudicative body; or to Federal, State, local or foreign agencies when needed for enforcement of civil or criminal codes or applicable regulations concerning title rights upon the public land.

**EFFECT OF NOT PROVIDING INFORMATION:** Disclosure of this information is required by the Act of August 10, 1993 (107 Stat. 312) and 43 CFR 3833 for those owner(s) wishing to take the small miners waiver allowed under 43 CFR 3833 and 3850. Failure to supply the information required in this form to support the owner(s) certification of waiver from payment of the otherwise required maintenance fees will result in the waiver being disallowed and the mining claims declared null and void by the Bureau of Land Management (BLM).

The Paperwork Reduction Act of 1980 (44 U.S.C. 3501, et seq.) requires us to tell you that:

This information is being collected to allow the BLM to determine if you qualify for a waiver from the payment of \$100 per mining claim maintenance fee established by the Act of August 10, 1993 (107 Stat. 312) and the implementing regulations at 43 CFR 3833 and 3850. A response to this request is required in accordance with the statute (107 Stat. 312) to retain your benefit.

**BURDEN HOURS STATEMENT**

Public reporting burden for this form is estimated to average 5 minutes per response, including time to review instructions, gathering and maintaining data, and completing and reviewing the form. Direct comments regarding this burden estimate, or any other aspect of this form, to the Department of the Interior, Bureau of Land Management, Information Collection Clearance Officer (871), 1849 C Street, N.W., Washington, D.C. 20240; and the Office of Management and Budget, Paperwork Reduction Project (1004-0114), Washington, D.C. 20503.

**FOR OFFICIAL USE ONLY**

RECEIVED  
 BUREAU OF  
 LAND MANAGEMENT  
 JUN 11 10 53 AM '96  
 ARIZONA  
 STATE OFFICE  
 PHOENIX, ARIZONA

# Affidavit of Labor Performed and Improvements Made

STATE OF ARIZONA, }  
County of Mohave } ss.

PAUL L. Roberts, Faye M. Roberts being duly sworn, deposes and says that he is a citizen of the United States and more than twenty-one years of age, and resides at 2821 WYANDOTTE in CLARK, LAS VEGAS NV. 89102

AMC 333956	FAYRO 95	Book 2557	Page 953, 954
AMC 2154	FAYRO #1	Book 337	Page 423, 424
AMC 2156	YELLOW NUGGET	Book 380	Page 200
AMC 8580	GOLDEN MISS-FIT	Book 6-I	Page 34
AMC 92863	FAYRO #2	Book 591	Page 792
AMC 92865	FAYRO #4	Book 591	Page 794
AMC 92866	FAYRO #5	Book 591	Page 795
AMC 97287	GOLDEN FINK	Book 601	Page 405
AMC 334074	FAYRO 96	Book 2559	Page 763, 762

mining claim, situate in LOST BASIN Mining District, County of Mohave, State of Arizona; that between the 1<sup>st</sup> day of SEPT A. D. 1995, and the 1<sup>st</sup> day of SEPT A. D. 1996, at least 2500 Twenty five Hundred dollars worth of work and improvements were done and performed upon said claim, not including the location work of said claim.

Such work and improvements were made by and at the expense of FAYE M. Roberts & PAUL L. Roberts

owner S of said claim for the purpose of complying with the laws of the United States pertaining to assessment of annual work and PAUL L. Roberts, DAVID G Roberts, HARRY W. Roberts (and others) FAYE M. Roberts

were the men employed by said owner S and who labored upon said claim, did said work and improvements, the same being as follows, to-wit:

Tools, Tool repair, Trenching, supplies, Road work, Exploration

Subscribed and sworn to before me this 1<sup>st</sup> day of January, A. D. 1996  
Faye M. Roberts

(My commission expires February 5, 1999) [Signature] Notary Public

Filed and recorded at request of \_\_\_\_\_, A. D. 19\_\_\_\_, at \_\_\_\_\_ o'clock \_\_\_\_\_ M., Book \_\_\_\_\_

Proof of Labor, pages \_\_\_\_\_, Records of Mohave County, Arizona.

By \_\_\_\_\_ Deputy Recorder \_\_\_\_\_ County Recorder

PAUL L. Roberts  
2821 WYANDOTTE  
LAS VEGAS NV. 89102

FEB 8 9 48 AM '96

INDEXED MICROFILMED

ENTERED IN COMPUTER  
RECEIVED BUREAU OF LAND MANAGEMENT  
2/22/96



9601557 BK 2672 PG 561  
OFFICIAL RECORDS OF MOHAVE COUNTY, AZ  
JOAN MC CALL, MOHAVE COUNTY RECORDER  
01/10/96 11:54A PAGE 1 OF 1  
FAE ROBERTS  
RECORDING FEE 15.00

NOTARY PUBLIC  
STATE OF NEVADA  
County of Clark  
Sylvia J. Ehrlich  
My Commission Expires \_\_\_\_\_



*Amended recording*

# Affidavit of Labor Performed and Improvements Made

2154  
8580  
92863  
97284

STATE OF ARIZONA, } ss.  
County of Mohave

PAUL L. Roberts, Faye M. Roberts being duly sworn, deposes and says that he is a citizen of the United States and more than twenty-one years of age, and resides at 2821 WYANDOTTE in CLARK, LAS VEGAS NV. 89102 County, State of Arizona, and is personally acquainted with the mining claims known as

	Book	Page
AMC 2154 FAYRO #1	Book 337	Page 423, 424
AMC 2156 YELLOW NUGGET	Book 380	Page 200
AMC 8580 Golden Miss-FIT	Book 6-I	Page 39
AMC 92863 FAYRO #2	Book 591	Page 792
AMC 92865 FAYRO #4	Book 591	Page 794
AMC 92866 FAYRO #5	Book 591	Page 795
AMC 97287 Golden FINK	Book 601	Page 405
	Book	Page

mining claim~~s~~, situate in LOST BASIN Mining District, County of Mohave, State of Arizona; that between the 1<sup>st</sup> day of SEPT A. D. 1994, and the 1<sup>st</sup> day of SEPT A. D. 1995, at least 3000.00 Three Thousand dollars worth of work and improvements were done and performed upon said claim, not including the location work of said claim.

Such work and improvements were made by and at the expense of FAYE M. Roberts & PAUL L. Roberts

owner~~s~~ of said claim for the purpose of complying with the laws of the United States pertaining to assessment of annual work and PAUL L. Roberts, DAVID G Roberts, WARRY W. Roberts (and others) FAYE M. Roberts

were the men employed by said owner~~s~~ and who labored upon said claim, did said work and improvements, the same being as follows, to-wit:

Tools, Tool repair, Trenching, supplies, Road work, Exploration

Faye M Roberts, Sec.

Subscribed and sworn to before me this 10th day of January, A. D. 1995

Henrietta Richardson  
Notary Public


(My commission expires 10-5-96)

*Re*

INDEXED MICROFILMED  
3811 BK 2529 PG 496  
OFFICIAL RECORDS OF MOHAVE COUNTY AZ.  
\*JOAN McCALL, MOHAVE COUNTY RECORDER\*  
02/21/95 10:00 A.M. PAGE 1 OF 1  
RECORDING FEE 15.00



INDEXED MICROFILMED  
1590 BK 2513 PG 483  
OFFICIAL RECORDS OF MOHAVE COUNTY AZ.  
\*JOAN McCALL, MOHAVE COUNTY RECORDER\*  
01/11/95 8:00 A.M. PAGE 1 OF 1  
RECORDING FEE 15.00



PAUL L. Roberts  
2821 WYANDOTTE  
LAS VEGAS NV. 89102

RECORDED  
MAR 6 '95  
3:00 A.M.  
PHOENIX, ARIZONA



**MAINTENANCE FEE PAYMENT WAIVER CERTIFICATION**

This small miner waiver is filed to hold the claims/sites listed below for the assessment year beginning at noon on the first September 1 following the filing of this form with BLM.

The undersigned owner(s) of the mining claims/sites listed below hereby certify under penalty of 18 U.S.C. 1001 and 43 U.S.C. 1212 that:

I/We control, or will control, ten or fewer mining claims/sites located and maintained on Federal land in the United States of America on the August 31 that is one day before the beginning of the assessment year indicated in line one above.

I/We have/will performed/perform assessment work upon the claims listed below for the current assessment year as of the August 31 indicated in line three above. This work meets the requirements of the General Mining Law of 1872, as amended; the Act of August 8, 1993; and the regulations at 43 CFR 3833 and 3850. Such work will be described on our affidavit of labor.

2154 92863  
8580 97284

SEP 3 1995  
BLM

The mining claims and sites for which the above waiver from payment of the maintenance fees is made are:

CLAIM NAME	BLM RECORDATION SERIAL NUMBER
1. Yellow Nugget	AMC 2156
2. FAYRO #1	AMC 2154
3. Golden Miss Fit	AMC 8580
4. FAYRO #2	AMC 92863
5. FAYRO #4	AMC 92865
6. FAYRO #5	AMC 92866
7. Golden Fink	AMC 97287
9.	
10.	

All owner(s) of the above mining claims and sites are filing for this waiver.

I/We understand and acknowledge that pursuant to 43 U.S.C. 1212 and 18 U.S.C. 1001, the filing of a false, fictitious, or fraudulent document with the Bureau of Land Management may result in a fine of up to \$10,000, a prison term not to exceed five years, or both.

PAUL L. Roberts  
(Owner's Name - Please Print)  
2821 WYANDOTTE  
(Street or P.O. Box)

Baul L. Roberts  
(Owner's Signature)  
LAS Vegas NV 89102  
(City) (State) (Zip Code)

FAYC M. Roberts  
(Owner's Name - Please Print)  
2821 WYANDOTTE  
(Street or P.O. Box)

Faye M. Roberts  
(Owner's Signature)  
LAS Vegas NV 89102  
(City) (State) (Zip Code)

(Owner's Name - Please Print)  
  
(Street or P.O. Box)

(Owner's Signature)  
  
(City) (State) (Zip Code)

(Owner's Name - Please Print)  
  
(Street or P.O. Box)

**ENTERED IN COMPUTER**  
9/6/95 [Signature]

(Owner's Signature)  
  
(City) (State) (Zip Code)

_____ (Owner's Name - Please Print)	_____ (Owner's Signature)
_____ (Street or P.O. Box)	_____ (City) _____ (State) _____ (Zip Code)
_____ (Owner's Name - Please Print)	_____ (Owner's Signature)
_____ (Street or P.O. Box)	_____ (City) _____ (State) _____ (Zip Code)
_____ (Owner's Name - Please Print)	_____ (Owner's Signature)
_____ (Street or P.O. Box)	_____ (City) _____ (State) _____ (Zip Code)
_____ (Owner's Name - Please Print)	_____ (Owner's Signature)
_____ (Street or P.O. Box)	_____ (City) _____ (State) _____ (Zip Code)

**INSTRUCTIONS**

1. This certification of waiver from payment of maintenance fees is made under the provisions of the Act of August 10, 1993 (107 Stat. 312 [1993]), and §1744 of Title 43 and §28-28k of Title 30 of the United States Code; and the regulations thereunder (43 CFR 3833 and 3850).
2. This waiver must be filed in advance of the assessment year for which a waiver is sought, but in no event be filed later than the August 31st preceding the assessment year for which the waiver is sought.
3. You must still record your affidavit of assessment work for claims listed and/or Notices of Intention to Hold for any sites listed with the BLM by each December 30th, and the local recording office under State law, as in the past.
4. This waiver must be filed in the BLM State Office where the mining claims are recorded.
5. If the claims and sites are located in more than one State, a separate waiver form must be filed in each State in which they are held. The total number of claims and sites listed on separate waiver forms cannot exceed ten.
6. All claim names and Bureau of Land Management (BLM) serial numbers must be listed for all mining claims and sites for which a waiver is sought.
7. All owners and their addresses must be listed.
8. This waiver form must be signed by all of the owners or their designated agent. If an agent is designated, a statement appointing the agent, must be submitted with this certification, if a designation of agent is not currently on file with the BLM State office where your claims and sites are recorded.
9. Mining claims and sites held by a husband and wife, either jointly or individually, or their children under the age of discretion, shall be counted towards the 10 claim limit. Mining claims and sites held in co-ownership, or by an association of locators, by a partnership, or by a corporation shall be counted towards the 10 claim limit for claimants that have an interest in these entities.
10. Failure to pay the maintenance fee or meet the requirements for waiver from payment of the maintenance fee by any August 31st deadline for the following assessment year shall cause the mining claims and sites to be declared null and void.

**NOTICE**

The Privacy Act of 1974 and the regulation in 43 CFR 2.48(d) provide that you be furnished the following information in connection with the information required by this certification of exemption from rental fees form.

**AUTHORITY:** 30 U.S.C. 28-28e; 43 U.S.C. 1201, 1740, and 1744; and the Act of August 10, 1993 (107 Stat. 312); 43 CFR 3833 and 3850.

**PRINCIPLE PURPOSE:** This information is to be used to verify that the owner(s) of a mining claim has complied with the Act of August 10, 1993 (107 Stat. 312), and is entitled to perform assessment work in lieu of paying the maintenance fee for the mining claims listed on this form.

**ROUTINE USE:** (1) Adjudication of the claimant(s) certification of waiver from paying the maintenance fee otherwise required by the Act of August 10, 1993 (107 Stat. 312). (2) Disclosure may be made to appropriate Federal agencies when location is made within the agency's geographic area of responsibility. (3) Information from the record and/or the record will be transferred to the appropriate Federal, State, or local agency, or a member of the public in response to a specific request for pertinent information. (4) Information may also be provided to the

Department of Justice or in a proceeding before a court or adjudicative body; or to Federal, State, local or foreign agencies when needed for enforcement of civil or criminal codes or applicable regulations concerning title rights upon the public land.

**EFFECT OF NOT PROVIDING INFORMATION:** Disclosure of this information is required by the Act of August 10, 1993 (107 Stat. 312) and 43 CFR 3833 for those owner(s) wishing to take the small miners waiver allowed under 43 CFR 3833 and 3850. Failure to supply the information required in this form to support the owner(s) certification of waiver from payment of the otherwise required maintenance fees will result in the waiver being disallowed and the mining claims declared null and void by the Bureau of Land Management (BLM).

The Paperwork Reduction Act of 1980 (44 U.S.C. 3501, et seq.) requires us to tell you that:

This information is being collected to allow the BLM to determine if you qualify for a waiver from the payment of \$100 per mining claim maintenance fee established by the Act of August 10, 1993 (107 Stat. 312) and the implementing regulations at 43 CFR 3833 and 3850. A response to this request is required in accordance with the statute (107 Stat. 312) to retain your benefit.

**BURDEN HOURS STATEMENT**

Public reporting burden for this form is estimated to average 5 minutes per response, including time to review instructions, gathering and maintaining data, completing and reviewing the form. Direct comments regarding this burden estimate, or any other aspect of this form, to the Department of the Interior, Bureau of Land Management, Information Collection Clearance Officer (871), 1849 C Street, N.W., Washington, D.C. 20240; and the Office of Management and Budget, Paperwork Reduction Project (1004-0114), Washington, D.C. 20503.

**FOR OFFICIAL USE ONLY**

MAINTENANCE FEE PAYMENT WAIVER CERTIFICATION

This small miner waiver is filed to hold the claims/sites listed below for the assessment year beginning at noon on the first September 1 following the official filing of this form with BLM.

The undersigned owner(s) of the mining claims/sites listed below hereby certify under penalty of 18 U.S.C. 1001 and 43 U.S.C. 1212 that:

I/We control, or will control, ten or fewer mining claims/sites located and maintained on Federal land in the United States of America on the August 31 that is one day before the beginning of the assessment year indicated in line one above.

I/We have/will performed/perform assessment work upon the claims listed below for the current assessment year as of the August 31 indicated in line three above. This work meets the requirements of the General Mining Law of 1872, as amended; the Act of August 10, 1993; and the regulations at 43 CFR 3833 and 3850. Such work will be described on our affidavit of labor.

2154  
8580  
92863  
97287  
14

The mining claims and sites for which the above waiver from payment of the maintenance fees is made are:

CLAIM NAME	BLM RECORDATION SERIAL NUMBER
1. Yellow Nugget	AMC 2156
2. FAYRO #1	AMC 2154
3. Golden Miss Fit	AMC 8580
4. FAYRO #2	AMC 92863
5. FAYRO #4	AMC 92865
6. FAYRO #5	AMC 92866
7. Golden Fink	AMC 97287
8.	
9.	
10.	

RECEIVED  
BLM, ARIZONA  
JUL 21 1994  
9:00 AM  
PHOENIX, ARIZONA

All owner(s) of the above mining claims and sites are filing for this waiver.

I/We understand and acknowledge that pursuant to 43 U.S.C. 1212 and 18 U.S.C. 1001, the filing of a false, fictitious, or fraudulent document with the Bureau of Land Management may result in a fine of up to \$10,000, a prison term not to exceed five years, or both.

PAUL L. Roberts  
(Owner's Name - Please Print)  
2821 WYANDOTTE  
(Street or P.O. Box)

Paul L. Roberts  
(Owner's Signature)  
Las Vegas NV 89102  
(City) (State) (Zip Code)

FAYE M. Roberts  
(Owner's Name - Please Print)  
2821 WYANDOTTE  
(Street or P.O. Box)

Faye M. Roberts  
(Owner's Signature)  
Las Vegas NV 89102  
(City) (State) (Zip Code)

(Owner's Name - Please Print)

(Owner's Signature)

(Street or P.O. Box)

(City) (State) (Zip Code)

(Owner's Name - Please Print)

(Owner's Signature)

(Street or P.O. Box)

(City) (State) (Zip Code)

ENTERED IN COMPUTER

9-12-94

14



3800(923)JH  
AMC2154  
AMC8580  
AMC92863  
AMC97284

July 22, 1994

CERTIFIED MAIL--RETURN RECEIPT REQUESTED

Paul L. Roberts  
2821 Wyandotte  
Las Vegas, NV 89102

FAYRO #1, YELLOW NUGGET,  
GOLDEN MISS FIT, FAYRO #2  
FAYRO #4 & 5, GOLDEN FINK  
AMC 2156-2157, 8580, 92863,  
92865, 92866, 97287.

Dear Mr. Roberts,

We are returning your check #2922 in the amount of \$5.00.

There is no fee for filing the Maintenance Fee Payment Waiver Certification. You are required to file an affidavit of labor with this office on or before December 30, 1994. The fee for filing the affidavit with us is \$5.00 per claim.

This letter is not a confirmation or acknowledgement of your qualifying for the waiver from payment of the \$100 maintenance fee due on August 31, 1994. Waivers will not be adjudicated until after August 31, 1994.

If we may be of further assistance, please do not hesitate to contact us at (602) 650-0528.

Sincerely,

  
James A. Hutchison  
Supervisor, Public Services  
Section

enclosures:

1 - Check #2922

JHUTCHISON:jh:7/22/94:ROBERTS.WAV

*Small Miner's Exemption  
Certified assessment work for 1994*

# Affidavit of Labor Performed and Improvements Made

2154      92863  
8580  
97284 SR (P)

STATE OF ARIZONA, } ss.  
County of Mohave }

PAUL L. Roberts, FAYE M. Roberts being duly sworn, deposes and

says that he is a citizen of the United States and more than twenty-one years of age, and resides at 2821 WYANDOTTE in CLARK LAS VEGAS NV. 89102 County, State of Arizona, and is personally acquainted with the mining claims known as

	Book	Page
AMC 2154      FAYRO #1 ✓	Book 337	Page 423, 424
AMC 2156      Yellow NUGGET ✓	Book 380	Page 200
AMC 8580      Golden Miss-FIT ✓	Book 6-I	Page 34
AMC 92863      FAYRO #2 ✓	Book 591	Page 792
AMC 92865      FAYRO #4 ✓	Book 591	Page 794
AMC 92866      FAYRO #5 ✓	Book 591	Page 795
AMC 97287      Golden FUNK ✓	Book 601	Page 405
	Book	Page

mining claims, situate in Lost Basin Mining District, County of Mohave, State of Arizona; that between the 1<sup>st</sup> day of SEPT A. D. 1993, and the 1<sup>st</sup> day of SEPT A. D. 1994, at least \$3000.00 Three Thousand dollars worth of work and improvements were done and performed upon said claim, not including the location work of said claim.

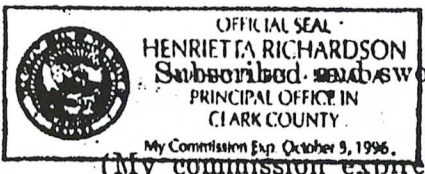
Such work and improvements were made by and at the expense of FAYE M. Roberts & PAUL L. Roberts

owner of said claim for the purpose of complying with the laws of the United States pertaining to assessment of annual work and PAUL L. Roberts, DAVID G Roberts, HARRY W. Roberts (and others) FAYE M. Roberts

were the men employed by said owner and who labored upon said claim, did said work and improvements, the same being as follows, to-wit:

Tools, Tool repair, Trenching, supplies, Road work, Exploration

RECEIVED  
CLARK COUNTY OFFICE  
MAR 20 1994  
PHOENIX, ARIZONA



Subscribed and sworn to before me this 9th day of MARCH, A. D. 1994  
Faye Roberts  
Henrietta Richardson Notary Public  
(My commission expires 10-5-96)

Filed and recorded at request of \_\_\_\_\_, A. D. 19\_\_\_\_, at \_\_\_\_\_ o'clock \_\_\_\_\_ M., Book \_\_\_\_\_  
Proof of Labor, pages \_\_\_\_\_, Records of Mohave County, Arizona.

By \_\_\_\_\_ Deputy Recorder  
County Recorder

PAUL L. Roberts  
2821 WYANDOTTE  
LAS VEGAS NV. 89102

Page \_\_\_\_\_

#2 #5 MICROFILMED  
INDEXED 15204 BK 2370 PG 95  
OFFICIAL RECORDS OF MOHAVE COUNTY AZ.  
\*JOAN McCALL, MOHAVE COUNTY RECORDER\*  
03/14/94 12:15 P.M. PAGE 1 OF 1  
ROBERTS  
RECORDING FEE 15.00



(7)

RECEIPT AND ACCOUNTING ADVICE

NO. 2057397

WG/AZ 03/30/94

Subject: AFFIDAVITS OF REASSESSMENT WORK (15)

2 13 12

OK  
75.00

Applicant:  
FAYE ROBERTS  
2821 WYANDOTTE  
LAS VEGAS NV. 89102

SAME CK. # 2750  
Remitter: 702-876-3907

Assignor:

LEASE MANAGEMENT DATA										
<input type="checkbox"/> NEW <input type="checkbox"/> UPDATE <input type="checkbox"/> PAYMENT										
ORIGINAL SERIAL NO.	ASG.	TYPE	ST.	CTY.	FUND SYMBOL			ACRES/UNITS	RATE	
AMC 2154; ET AL										
AMOUNT	ANV. DATE	EXP. DATE	BILL CYC.	S/C	DISTRICT	NEXT BILL	MISC. DATA	U of M	ACTUAL UNITS	
ASSIGNMENT SERIAL NO.	ASG.	TYPE	ST.	CTY.	FUND SYMBOL			ACRES/UNITS	RATE	
AMOUNT	ANV. DATE	EXP. DATE	BILL CYC.	S/C	DISTRICT	NEXT BILL	MISC. DATA	U of M	ACTUAL UNITS	

APPLY REMITTANCE			
ACTION	FUND SYMBOL	CTY.	AMOUNT
FILING FEE			
RENTAL			
UNEARNED			
REFUND			
TOTAL			
AMOUNT DUE			

Remarks:

BY: \_\_\_\_\_ DATE: \_\_\_\_\_

- Lease in Escrow?
  - KGS?
  - Auto Escalates?
  - Auto Renew?
- Of Interest?  
Operating Rights?  
Operator  
Bond Filed?

FOR MMS USE ONLY		
BILLEE		FOREST REFUGE
NUMBER		
OCS SECTION		
CODE		

CASE FOLDER COPY



NOTICE OF INTENT TO HOLD

126019

91427

97248

SR

The claims listed below -

(see exhibit A, A-1 & A-2)

are owned by PAN AMERICAN PROPERTIES MINING COMPANY, INC. 1221 6th Ave. New York, New York, 10020

Do not update 481

These claims are held and claimed, for the valuable mineral contained, and we state herein that we intend to continue development of the claims.

We are paying a rental fee, for the years ending September 1, 1993 and for September 1, 1994, in lieu of annual assessment work, as per 1992 legislation (H.R. 5503)

482 - 93 + 94  
ENTERED IN COMPUTER

10-20-93  
Sruvas

Chk 2-9-94  
E. Stork

80x200=16000

Signed By Thomas L. Brice

Executive Vice President and Manager

2401 Mill Rd. Lewiston, Id. 83501

Dated this 24th of August 1993, before me, Yvonne Wright, a Notary Public appeared Thomas L. Brice who is known to me.

PHOENIX, ARIZONA  
AUG 28 10 52 AM '93  
RECEIVED  
AZ STATE OFFICE

My commission expires 12-22-94

EXHIBIT A

MIKE 1  
MIKE 2  
MIKE 3  
MIKE 4  
MIKE 5  
MIKE 6  
MIKE 7  
MIKE 8  
MIKE 9  
MIKE 10  
MIKE 11  
MIKE 12

AMC 126019  
AMC 126020  
AMC 126021  
AMC 126022  
AMC 126023  
AMC 126024  
AMC 126025  
AMC 126026  
AMC 126027  
AMC 126028  
AMC 126029  
AMC 126030

RECEIVED  
B.L.M. AZ STATE OFFICE  
AUG 30 10 52 AM '93  
PHOENIX, ARIZONA

12

All unsurveyed in T10 N. and R1W

Golden Rod 101-R	section 33	AMC91427
Golden Rod 102-R	section 28-32-33	AMC91428
Golden Rod 103-R	section 28	AMC91429
Golden Rod 104-R	section 28	AMC91430
Golden Rod 105-R	section 28	AMC91431
Golden Rod 106-R	section 21-28	AMC91432
Golden Rod 107-R	section 21	AMC91433
Golden Rod 108	section 21	AMC91434
Golden Rod 109	section 21	AMC91435
Golden Rod 110	section 16-21	AMC91436
Golden Rod 111	section 28-29-32	AMC91437
Golden Rod 112	section 28-29	AMC91438
Golden Rod 113	section 28	AMC91439
Golden Rod 114	section 28	AMC91440
Golden Rod 115	section 21-28	AMC91441
Golden Rod 116	section 21	AMC91442
Golden Rod 117	section 21	AMC91443
Golden Rod 118	section 16-21	AMC91444
Golden Rod 119	section 16	AMC91445
Golden Rod 120	section 32-33	AMC91446
Golden Rod 121	section 28-33	AMC91447
Golden Rod 122	section 28	AMC91448
Golden Rod 123	section 28	AMC91449
Golden Rod 124	section 28	AMC91450
Golden Rod 125	section 21-28	AMC91451
Golden Rod 126	section 21	AMC91452
Golden Rod 127	section 21	AMC91453
Golden Rod 128	section 21	AMC91454
Golden Rod 129	section 15--16-21	AMC91455
Golden Rod 130	section 28-33	AMC91456
Golden Rod 131	section 28	AMC91457
Golden Rod 132	section 28	AMC91458
Golden Rod 133	section 28	AMC91459
Golden Rod 134	section 21-28	AMC91460
Golden Rod 135	section 21	AMC91461
Golden Rod 136	section 21	AMC91462
Golden Rod 137	section 21-22	AMC91463
Golden Rod 138	section 15-21-22	AMC91464

RECEIVED  
 B.L.M. AZ STATE OFFICE  
 Aug 30 10 52 AM '93  
 PHOENIX, ARIZONA

38



BRADSHAW	101-B
BRADSHAW	101-C
BRADSHAW	101-D
BRADSHAW	140
BRADSHAW	141
BRADSHAW	142
BRADSHAW	143
BRADSHAW	144
BRADSHAW	145
BRADSHAW	146
BRADSHAW	147
BRADSHAW	148
BRADSHAW	150
BRADSHAW	151
BRADSHAW	152
BRADSHAW	153
BRADSHAW	154
BRADSHAW	155
BRADSHAW	156
BRADSHAW	157
BRADSHAW	158
BRADSHAW	160
BRADSHAW	161
BRADSHAW	162
BRADSHAW	163
BRADSHAW	164
BRADSHAW	165
BRADSHAW	166
BRADSHAW	167
BRADSHAW	168

AMC	97248
AMC	97249
AMC	97250
AMC	97251
AMC	97252
AMC	97253
AMC	97254
AMC	97255
AMC	97256
AMC	97257
AMC	97258
AMC	97259
AMC	97260
AMC	97261
AMC	97262
AMC	97263
AMC	97264
AMC	97265
AMC	97266
AMC	97267
AMC	97268
AMC	97269
AMC	97270
AMC	97271
AMC	97272
AMC	97273
AMC	97274
AMC	97275
AMC	97276
AMC	97277

RECEIVED  
 B.L.M. AZ STATE OFFICE  
 Aug 30 10 52 AM '93  
 PHOENIX, ARIZONA

UNITED STATES  
DEPARTMENT OF THE INTERIOR  
BUREAU OF LAND MANAGEMENT

RECEIPT AND ACCOUNTING ADVICE

No. 2044859 04

WG/AZ

08/30/93

Subject: CLAIM RENTAL FEE 1993 & 1994 (80)

2 51 13

16,000.00

Applicant:

PAN AMERICAN PROPERTIES  
1221 6TH AVE.  
NY, NY 10020

Remitter: SAME - CK #10608

Assignor:

LEASE MANAGEMENT DATA  NEW  UPDATE  PAYMENT

ORIGINAL SERIAL NO.	ASG.	TYPE	ST.	CTY.	FUND SYMBOL	ACRES/UNITS	RATE
AMC 126019, ET AL							

AMOUNT	ANV. DATE	EXP. DATE	BILL CYC.	S/C	DISTRICT	NEXT BILL	MISC. DATA	U of M	ACTUAL UNITS

ASSIGNMENT SERIAL NO.	ASG.	TYPE	ST.	CTY.	FUND SYMBOL	ACRES/UNITS	RATE

AMOUNT	ANV. DATE	EXP. DATE	BILL CYC.	S/C	DISTRICT	NEXT BILL	MISC. DATA	U of M	ACTUAL UNITS

APPLY REMITTANCE

ACTION	FUND SYMBOL	CTY.	AMOUNT
FILING FEE			
RENTAL			
UNEARNED			
REFUND			
TOTAL			
AMOUNT DUE			

Remarks:

BY:

DATE:

FOR MMS USE ONLY

- Lease in Escrow?
- KGS? Of Interest?
- Auto Escalates? Operating Rights?
- Auto Renew? Operator
- Bond Filed?

BILLEE NUMBER	FOREST REFUGE
OCS SECTION CODE	

UNITED STATES  
DEPARTMENT OF THE INTERIOR  
BUREAU OF LAND MANAGEMENT

~~92863~~  
2154  
8580  
92863  
FORM APPROVED  
OMB NO. 1004-0114  
Expires: May 31, 1996

CERTIFICATION OF EXEMPTION FROM PAYMENT OF RENTAL FEE

SEE INSTRUCTIONS ON FLAP

This small miners exemption is filed for the assessment year beginning at noon on September 1, 1993, and ending at noon on September 1, 1994.

The undersigned owner(s) of the mining claim listed below hereby certify under penalty of 18 U.S.C. 1001 and 43 U.S.C. 1212 that:

I/We own ten or fewer mining claims/sites located and maintained in the United States of America.

I/We have a total of less than ten acres of unreclaimed surface disturbance on the claims/sites resulting from exploration or mining activities.

The ten or fewer mining claims listed below are operated under a Notice, Plan of Operations, Special Use Permit, or other State or local permit, as described in the regulations at 43 CFR 3833.1-6, issued by: **BLM KINGMAN RESOURCE AREA**

and the serial number or other designation of such Notice, Plan of Operations, or Permit is: **AZA 27790**

Please check the appropriate box indicating production or exploration that applies to your claims, and complete the production information if that applies.

I/We have produced from the mining claims/sites listed below more than \$1,500 and less than \$800,000 in gross revenues of a mineral commodity(ies) during the above assessment year that are subject to the General Mining Law of 1872, as amended; the Act of October 5, 1992; and regulations at 43 CFR 3833.1-6 and 3850.

COMMODITY(IES)	GROSS DOLLAR VALUE PRODUCED

I/We have or will perform exploration work upon the lode and/or placer claims listed below that meets the requirements of the General Mining Law of 1872, as amended; the Act of October 5, 1992; and the regulations at 43 CFR 3833.1-6 and 3850. Such work will be described on our affidavit of labor.

Lode and/or placer claims for which the above exemption from payment of the rental fees is made are:

CLAIM NAME	BLM RECORDATION SERIAL NUMBER	COUNTY	RECORDATION BOOK	PAGE
Yellow Nugget	AMC 2156	MOHAVE	380	200
FAYRO II 2	AMC 2154	"	337	423, 424
Golden Miss FIT	AMC 8580	"	6-I	34
FAYRO II 2	AMC 92863	"	591	792
FAYRO II 4	AMC 92865	"	591	794
FAYRO II 5	AMC 92866	"	591	795
Golden FINK	AMC 97287	"	601	405

RECEIVED  
B.L.M. AZ STATE OFFICE

JUN 30 1993

10:00 A.M.  
PHOENIX, ARIZONA

(Continued on reverse)

ENTERED IN COMPUTER

483 70



# ENTERED IN COMPUTER

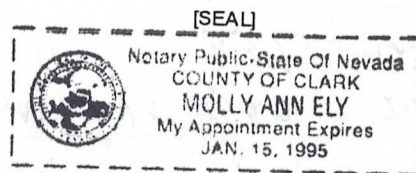
The owner(s) of the above lode and/or placer claims are:

NAME	ADDRESS	STATE	ZIP CODE
PAUL L. & FAYE M Roberts (JT)	2821 WYANDOTTE LAS VEGAS	NV.	89102

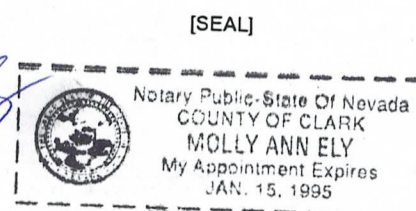
This exemption is filed by the above listed owner(s) in the State of AZ for this assessment year.

I/We understand and acknowledge that pursuant to 43 U.S.C. 1212 and 18 U.S.C. 1001, the filing of a false, fictitious, or fraudulent document with the Bureau of Land Management may result in a fine of up to \$10,000, a prison term not to exceed five years, or both.

Subscribed and sworn to before me this 25<sup>th</sup> day  
PAUL L. Roberts of June, 1993  
(Owner's Name - Please Print)  
Paul L. Roberts  
(Owner's Signature)  
(Date Commission Expires)



Subscribed and sworn to before me this 25<sup>th</sup> day  
FAYE M. Roberts of June, 1993  
(Owner's Name - Please Print)  
Faye M. Roberts  
(Owner's Signature)  
(Date Commission Expires)



Subscribed and sworn to before me this \_\_\_\_\_ day  
 of \_\_\_\_\_, 199\_\_ .  
(Owner's Name - Please Print)  
 \_\_\_\_\_  
(Owner's Signature)  
(Date Commission Expires)



Subscribed and sworn to before me this \_\_\_\_\_ day  
 of \_\_\_\_\_, 199\_\_ .  
(Owner's Name - Please Print)  
 \_\_\_\_\_  
(Owner's Signature)  
(Date Commission Expires)



Subscribed and sworn to before me this \_\_\_\_\_ day  
 of \_\_\_\_\_, 199\_\_ .  
(Owner's Name - Please Print)  
 \_\_\_\_\_  
(Owner's Signature)  
(Date Commission Expires)



UNITED STATES  
DEPARTMENT OF THE INTERIOR  
BUREAU OF LAND MANAGEMENT

FORM APPROVED  
OMB NO. 1004-0114  
Expires: May 31, 1996

**CERTIFICATION OF EXEMPTION FROM PAYMENT OF RENTAL FEE**

**SEE INSTRUCTIONS ON FLAP**

This small miners exemption is filed for the assessment year beginning at noon on September 1, 199 2, and ending at noon on September 1, 199 3.

The undersigned owner(s) of the mining claim listed below hereby certify under penalty of 18 U.S.C. 1001 and 43 U.S.C. 1212 that:

I/We own ten or fewer mining claims/sites located and maintained in the United States of America.

I/We have a total of less than ten acres of unreclaimed surface disturbance on the claims/sites resulting from exploration or mining activities.

The ten or fewer mining claims listed below are operated under a Notice, Plan of Operations, Special Use Permit, or other State or local permit, as described in the regulations at 43 CFR 3833.1-6, issued by: BLM Kingman Resource Area

and the serial number or other designation of such Notice, Plan of Operations, or Permit is: AZA 27790

Please check the appropriate box indicating production or exploration that applies to your claims, and complete the production information if that applies.

I/We have produced from the mining claims/sites listed below more than \$1,500 and less than \$800,000 in gross revenues of a mineral commodity(ies) during the above assessment year that are subject to the General Mining Law of 1872, as amended; the Act of October 5, 1992; and regulations at 43 CFR 3833.1-6 and 3850.

COMMODITY(IES)	GROSS DOLLAR VALUE PRODUCED

I/We have or will perform exploration work upon the lode and/or placer claims listed below that meets the requirements of the General Mining Law of 1872, as amended; the Act of October 5, 1992; and the regulations at 43 CFR 3833.1-6 and 3850. Such work will be described on our affidavit of labor.

lode and/or placer claims for which the above exemption from payment of the rental fees is made are:

CLAIM NAME	BLM RECORDATION SERIAL NUMBER	COUNTY	RECORDATION BOOK	PAGE
Yellow Nugget	AMC 2156	MOHAVE	380	200
FAYRO II 1	AMC 2154	IL	337	423, 424
Golden Miss Fit	AMC 8580	IL	6-I	34
FAYRO II 2	AMC 92863	IL	591	792
FAYRO II 4	AMC 92865	IL	591	794
FAYRO II 5	AMC 92866	IL	591	795
Golden Fink	AMC 97287	IL	601	405

**ENTERED IN COMPUTER**

483 (770)

RECEIVED  
BLM AZ STATE OFFICE  
JUN 30 '93  
PHOENIX, ARIZONA

The owner(s) of the above lode and/or placer claims are:

FILED IN COMBINATION


NAME	ADDRESS	STATE	ZIP CODE
JH L & FAYE M Roberts (JT)	2821 WYANDOTTE LAS VEGAS	NV	89102

This exemption is filed by the above listed owner(s) in the State of AZ for this assessment year.

I/We understand and acknowledge that pursuant to 43 U.S.C. 1212 and 18 U.S.C. 1001, the filing of a false, fictitious, or fraudulent document with the Bureau of Land Management may result in a fine of up to \$10,000, a prison term not to exceed five years, or both.

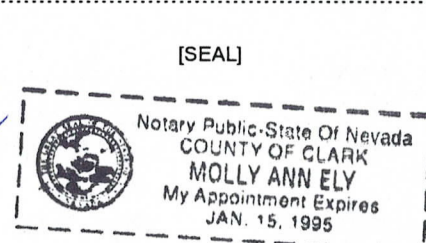
Subscribed and sworn to before me this 25<sup>th</sup> day  
of June, 1993  
PAUL L. Roberts  
(Owner's Name - Please Print)  
Paul L Roberts  
(Owner's Signature)

(Notary Public)  
\_\_\_\_\_  
(Date Commission Expires)




Subscribed and sworn to before me this 25<sup>th</sup> day  
of June, 1993  
FAYE M. Roberts  
(Owner's Name - Please Print)  
Faye M Roberts  
(Owner's Signature)

(Notary Public)  
\_\_\_\_\_  
(Date Commission Expires)




Subscribed and sworn to before me this \_\_\_\_\_ day  
of \_\_\_\_\_, 199\_\_ .  
\_\_\_\_\_  
(Owner's Name - Please Print)  
\_\_\_\_\_  
(Owner's Signature)

(Notary Public)  
\_\_\_\_\_  
(Date Commission Expires)




Subscribed and sworn to before me this \_\_\_\_\_ day  
of \_\_\_\_\_, 199\_\_ .  
\_\_\_\_\_  
(Owner's Name - Please Print)  
\_\_\_\_\_  
(Owner's Signature)

(Notary Public)  
\_\_\_\_\_  
(Date Commission Expires)



Subscribed and sworn to before me this \_\_\_\_\_ day  
of \_\_\_\_\_, 199\_\_ .  
\_\_\_\_\_  
(Owner's Name - Please Print)  
\_\_\_\_\_  
(Owner's Signature)

(Notary Public)  
\_\_\_\_\_  
(Date Commission Expires)





# Affidavit of Labor Performed and Improvements Made

form 3830-1 filed  
Exemption Filed 6/30/93

STATE OF ARIZONA, } ss.  
County of Mohave

PAUL L. Roberts, FAYE M. Roberts (Jr) being duly sworn, deposes and says that he is a citizen of the United States and more than twenty-one years of age, and resides at 2821 WYANDOTTE in CLARK, LAS VEGAS 89102 County, State of <sup>NV</sup> ~~Arizona~~, and is personally acquainted with the mining claims known as 2154


	Book	Page	
<u>AMC 2154 FAYRO #1</u>	<u>337</u>	<u>423, 424</u>	<u>8580</u>
<u>AMC 2156 Yellow NUGGET</u>	<u>380</u>	<u>200</u>	<u>92863</u>
<u>AMC 8580 Golden Miss-FIT</u>	<u>6-I</u>	<u>37</u>	<u>97287</u>
<u>AMC 92863 FAYRO #2</u>	<u>591</u>	<u>792</u>	<u>185940</u>
<u>AMC 92865 FAYRO #4</u>	<u>591</u>	<u>794</u>	<u>lyc</u>
<u>AMC 92866 FAYRO #5</u>	<u>591</u>	<u>795</u>	
<u>AMC 97287 GOLDEN FINK</u>	<u>601</u>	<u>405</u>	
	Book	Page	

mining claims, situate in lost BASIN Mining District, County of Mohave, State of Arizona; that between the 1<sup>st</sup> day of SEPT A. D. 19 92, and the 1<sup>st</sup> day of SEPT A. D. 19 93, at least \$2400.00 Twenty four hundred dollars worth of work and improvements were done and performed upon said claim, not including the location work of said claim.

Such work and improvements were made by and at the expense of PAUL L. Roberts, FAYE M. Roberts owner of said claim for the purpose of complying with the laws of the United States pertaining to assessment of annual work and DAVID G. Roberts, Tom ASKIN, RON CARFIELD Bill Reid & others

were the men employed by said owner S and who labored upon said claim, did said work and improvements, the same being as follows, to-wit:

Road work, EQUIPMENT repair, Trenching, supplies, shaft work, EXPLORATION.



Subscribed and sworn to before me this 10 day of December, A. D. 19 92  
(My commission expires 6-15-94) Shirley Gray Woods Notary Public

Filed and recorded at request of \_\_\_\_\_, A. D. 19\_\_\_\_, at \_\_\_\_\_ o'clock \_\_\_\_\_ M., Book \_\_\_\_\_  
Proof of Labor, pages \_\_\_\_\_, Records of Mohave County, Arizona.

By PAUL L. Roberts Deputy Recorder  
2821 WYANDOTTE  
LAS VEGAS, NV. 89102

County Recorder [Signature]

**ENTERED IN COMPUTER**  
8-5-93 lyc

**INDEXED MICROFILMED**

**92-69596 BK 2151 PG 393**  
OFFICIAL RECORDS OF MOHAVE COUNTY AZ.  
\*JOAN McCALL, MOHAVE COUNTY RECORDER\*  
12/18/92 8:00 A.M. PAGE 1 OF 1  
ROBERTS RECORDING FEE 15.00

**43**

Note: Filing to comply with "SMALL MINER EXEMPTION"  
Pub Law No 102-381  
106 STAT 1374 (1992)  
CERTIFIED ASSESSMENT WORK  
1002

# Affidavit of Labor Performed and Improvements Made

form 3830-1 filed  
Exemption Filed  
7/28/93 lj

STATE OF ARIZONA, } ss.  
County of Mohave }

David G. Roberts being duly sworn, deposes and

says that he is a citizen of the United States and more than twenty-one years of age, and re-  
sides at 3024 Wilmington in CLARK, LAS VEGAS 89102

AMC	FAYRO #	Book	Page
<u>185940</u>	<u>FAYRO # 14</u>	<u>868</u>	<u>23, 24</u>
<u>185941</u>	<u>FAYRO # 15</u>	<u>868</u>	<u>25, 26</u>
<u>185942</u>	<u>FAYRO # 16</u>	<u>868</u>	<u>27, 28</u>
<u>185943</u>	<u>FAYRO # 17</u>	<u>868</u>	<u>29, 30</u>
<u>185944</u>	<u>FAYRO # 18</u>	<u>872</u>	<u>252, 253</u>
<u>185945</u>	<u>FAYRO # 19</u>	<u>872</u>	<u>254, 255</u>
<u>185946</u>	<u>FAYRO # 20</u>	<u>872</u>	<u>256, 257</u>
<u>185947</u>	<u>FAYRO # 21</u>	<u>872</u>	<u>258, 259</u>

mining claims, situate in West BASIN Mining District, County of Mohave, State of  
Arizona; that between the 1<sup>st</sup> day of sept A. D. 1992,  
and the 1<sup>st</sup> day of sept A. D. 1993, at least 1900.00

Nineteen Hundred dollars worth of work and improve-  
ments were done and performed upon said claim, not including the location work of said claim.  
Such work and improvements were made by and at the expense of DAVID G. Roberts  
PAUL L. Roberts, FAYE M. Roberts

owner of said claim for the purpose of complying with the laws of the United States per-  
taining to assessment of annual work and  
PAUL L. Roberts, Tom Askin, Ron Corfield  
Bill Reed & others

were the men employed by said owner and who labored upon said claim, did said work and  
improvements, the same being as follows, to-wit:

Road work, Equipment repair, trenching,  
supplies, ~~shaft~~ EXPLORATION

RECEIVED  
CLARK COUNTY OFFICE  
AUG 4 1993  
9:00 A.M.  
PHOENIX, ARIZONA

Subscribed and sworn to before me this 12 day of March, A. D. 1993

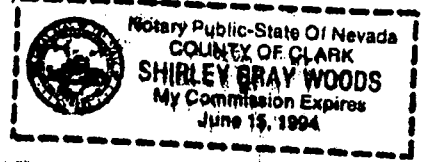
(My commission expires 6-15-94)  
Shirley Gray Woods Notary Public

Filed and recorded at request of \_\_\_\_\_  
A. D. 19\_\_\_\_, at \_\_\_\_\_ o'clock \_\_\_\_\_ M., Book \_\_\_\_\_

Proof of Labor, pages \_\_\_\_\_, Records of Mohave County, Arizona.

By \_\_\_\_\_ Deputy Recorder  
\_\_\_\_\_ County Recorder

Certified assessment work  
1993



6 5  
INDEXED  
#93- 13502 BK 2188 PG 97  
OFFICIAL RECORDS OF MOHAVE COUNTY AZ.  
\*JOAN McCALL, MOHAVE COUNTY RECORDER\*  
03/16/93 8:00 A.M. PAGE 1 OF 1  
ROBERTS  
RECORDING FEE 15.00

ENTERED IN COMPUTER  
8-5-93 lj





This is one document

79

# Affidavit of Labor Performed and Improvements Made

2154  
8580  
92863  
97287

STATE OF ARIZONA, }  
County of Mohave } ss.

PAUL L. Roberts, FAYE M. Roberts being duly sworn, deposes and says that he is a citizen of the United States and more than twenty-one years of age, and resides at 2821 WYANDOTTE in CLARK, LAS VEGAS 89102

AMC 2154	FAYRO #1	Book 337	Page 123, 424
AMC 2155	FAYRO #1-A (Lab)	Book 658	Page 977
AMC 2156	Yellow Nugget	Book 380	Page 200
AMC 8580	Golden Miss-Fit	Book 6-I	Page 34
AMC 92863	FAYRO #2	Book 591	Page 792
AMC 92865	FAYRO #4	Book 591	Page 794
AMC 92866	FAYRO #5	Book 591	Page 795
AMC 97287	Golden Fink	Book 601	Page 405

County, State of <sup>NEV</sup> ~~Arizona~~, and is personally acquainted with the mining claim known as most BASIN Mining District, County of Mohave, State of Arizona; that between the 1st day of sept A. D. 1991, and the 1st day of sept A. D. 1992, at least seventeen hundred dollars worth of work and improvements were done and performed upon said claim, not including the location work of said claim.

Such work and improvements were made by and at the expense of PAUL L. Roberts, FAYE M. Roberts (4 assoc) owner of said claim for the purpose of complying with the laws of the United States pertaining to assessment of annual work and DAVID G. Roberts, Tom Askin, Ron Carfield + others.

were the men employed by said owner S and who labored upon said claim, did said work and improvements, the same being as follows, to-wit:

EXPLORATION<sup>8.1</sup> WORK, Road work, EQUIPMENT REPAIR, Trenching, supplies, shaft work,

RECORDED  
AUG 24 1992  
CLERK

Paul L. Roberts

Subscribed and sworn to before me this 6 day of August, A. D. 1992

(My commission expires 6-15-94)  
Shirley Gray Woods  
Notary Public

Filed and recorded at request of \_\_\_\_\_, A. D. 19\_\_\_\_, at \_\_\_\_\_

Proof of Labor, pages \_\_\_\_\_, Re \_\_\_\_\_

By \_\_\_\_\_ Deputy Recorder  
Page 1

INDEXED MICROFILMED  
6 92-43411 BK 2090 PG 727  
OFFICIAL RECORDS OF MOHAVE COUNTY AZ.  
\*JOAN McCALL, MOHAVE COUNTY RECORDER\*  
08/10/92 11:30 A.M. PAGE 1 OF 2  
ROBERTS RECORDING FEE 15.00



Paul L. Roberts  
2821 WYANDOTTE  
Las Vegas, NV.  
89102



# Affidavit of Labor Performed and Improvements Made

2154  
8580  
92863  
97287

RECEIVED  
BLM. AZ STATE  
SEP 29 1991  
PLATE NO. 2000

STATE OF ARIZONA, }  
County of Mohave } ss.

PAUL L. Roberts, FAYE M. Roberts being duly sworn, deposes and says that he is a citizen of the United States and more than twenty-one years of age, and resides at 2821 WYANDOTTE in CLARK, LAS VEGAS 89102

County, State of <sup>NEV</sup> Arizona,	and is personally acquainted with the mining claim known as	Book	Page
AMC 2154	FAYRO #1	337	123, 424
AMC 2155	FAYRO #1-AV (lode)	658	977
AMC 2156	Yellow Nugget	380	200
AMC 8580	Golden Miss-Fit	6-I	37
AMC 92863	FAYRO #2	591	792
AMC 92865	FAYRO #4	591	794
AMC 92866	FAYRO #5	591	795
AMC 97287	Golden Fink	601	405
		Book	Page


mining claims, situate in Host BASIN Mining District, County of Mohave, State of Arizona; that between the 1st day of sept A. D. 1990, and the 1st day of sept A. D. 1991, at least 4500.00

forty five hundred dollars worth of work and improvements were done and performed upon said claim, not including the location work of said claim. Such work and improvements were made by and at the expense of PAUL L. Roberts, FAYE M. Roberts (4 assoc)

owner of said claim for the purpose of complying with the laws of the United States pertaining to assessment of annual work and DAVID G. Roberts, Tom ASKIN, RON CARFIELD + others.

were the men employed by said owner s and who labored upon said claim, did said work and improvements, the same being as follows, to-wit:

EXPLORATION WORK, Road work, EQUIPMENT REPAIR, Trenching



X Faye Roberts  
this 20th day of August, A. D. 1991

Melissa A. Ferrante  
Notary Public

(My commission expires 8-29-93)  
Filed and recorded at request of \_\_\_\_\_

\_\_\_\_\_, A. D. 19\_\_\_\_, at \_\_\_\_\_ o'clock \_\_\_\_\_ M., Book \_\_\_\_\_  
Proof of Labor, pages \_\_\_\_\_, Records of Mohave County, Arizona.

By \_\_\_\_\_ Deputy Recorder  
\_\_\_\_\_, County Recorder.  
Page \_\_\_\_\_

Paul L. Roberts  
2821 wyandotte  
Las Vegas Nev 89102  
702-876-3907

#91- 45745 BK 1936 PG 268  
OFFICIAL RECORDS OF MOHAVE COUNTY AZ.  
\*JOAN McCALL, MOHAVE COUNTY RECORDER\*  
08/27/91 9:00 A.M. PAGE 1 OF 1  
ROBERTS  
RECORDING FEE 14.00





UNITED STATES  
DEPARTMENT OF THE INTERIOR  
BUREAU OF LAND MANAGEMENT

RECEIPT AND ACCOUNTING ADVICE

NO. 1666457 04

Subject: WJ/AZ 09/03/91  
Applicant: AFFIDAVITS OF ASSESSMENT WORK (22) 2 23 12 110.00

PAUL L. ROBERTS, ET AL  
2821 WYANDOLTE  
LAS VEGAS, NV 89102

Remitter: SAME, LK# 1744  
(702) 876-3907

Assignor:

LEASE MANAGEMENT DATA										<input type="checkbox"/> NEW	<input type="checkbox"/> UPDATE	<input type="checkbox"/> PAYMENT
ORIGINAL SERIAL NO.	ASG.	TYPE	ST.	CTY.	FUND SYMBOL			ACRES/UNITS	RATE			
AMOUNT	ANV. DATE	EXP. DATE	BILL CYC.	S/C	DISTRICT	NEXT BILL	MISC. DATA	U of M	ACTUAL UNITS			
ASSIGNMENT SERIAL NO.	ASG.	TYPE	ST.	CTY.	FUND SYMBOL			ACRES/UNITS	RATE			
AMOUNT	ANV. DATE	EXP. DATE	BILL CYC.	S/C	DISTRICT	NEXT BILL	MISC. DATA	U of M	ACTUAL UNITS			
APPLY REMITTANCE												
ACTION	FUND SYMBOL	CTY.	AMOUNT									
FILING FEE												
RENTAL												
UNEARNED												
REFUND												
TOTAL												
AMOUNT DUE												
Remarks: <i>JM</i> <i>9/3/91</i> <i>ack.</i>												
BY: _____ DATE: _____												
<input type="checkbox"/> Lease in Escrow? <input type="checkbox"/> KGS? <input type="checkbox"/> Auto Escalates? <input type="checkbox"/> Auto Renew?												
Of Interest? Operating Rights? Operator Bond Filed?												
FOR MMS USE ONLY BILLEE NUMBER OCS SECTION CODE FOREST REFUGE												

CASE FOLDER COPY

EP

2154  
8580  
92863  
97287  
SR  
Ⓢ

# Affidavit of Labor Performed and Improvements Made

STATE OF ARIZONA, }  
County of Mohave } ss.

PAUL L. Roberts, FAYE M. Roberts being duly sworn, deposes and says that he is a citizen of the United States and more than twenty-one years of age, and resides at 2821 WYANDOTTE in CLARK, LAS VEGAS 89102

County, State of <sup>NEV</sup>Arizona, and is personally acquainted with the mining claim known as

AMC 2154	FAYRO #1 ✓	Book 337	Page 123, 424
AMC 2155	FAYRO #1-A ✓ (lode)	Book 658	Page 977
AMC 2156	YELLOW NUGGET ✓	Book 380	Page 200
AMC 8580	GOLDEN MISS-FIT ✓	Book 6-I	Page 34
AMC 92863 ✓	FAYRO #2 ✓	Book 592	Page 792
AMC 92865	FAYRO #4 ✓	Book 592	Page 794
AMC 92866	FAYRO #5 ✓	Book 592	Page 795
AMC 97287	GOLDEN FINK ✓	Book 602	Page 405
		Book	Page

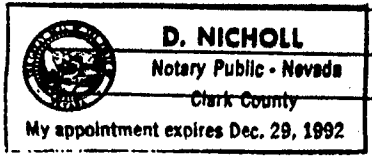
mining claim S, situate in HOST BASIN Mining District, County of Mohave, State of Arizona; that between the 1st day of SEPT A. D. 1989, and the 1st day of SEPT A. D. 1990, at least 2700.00 Twenty seven hundred dollars worth of work and improvements were done and performed upon said claim, not including the location work of said claim.

Such work and improvements were made by and at the expense of PAUL L. Roberts, FAYE M. Roberts (4 assoc) owner of said claim for the purpose of complying with the laws of the United States pertaining to assessment of annual work and DAVID G. Roberts, Tom ASKIN, RON CARFIELD + others.

were the men employed by said owner S and who labored upon said claim, did said work and improvements, the same being as follows, to-wit:

EXPLORATION WORK, Road work, EQUIPMENT REPAIR, Trenching

Faye Roberts  
2821 Wyandotte  
Las Vegas NV  
89102



Subscribed and sworn to before me this 15th day of August, A. D. 1990

(My commission expires 12/29/92) D. Nicholl Notary Public


Filed and recorded at request of \_\_\_\_\_, A. D. 19\_\_\_\_, at \_\_\_\_\_ o'clock \_\_\_\_\_ M., Book \_\_\_\_\_

Proof of Labor, pages \_\_\_\_\_, Records of Mohave County, Arizona.

By \_\_\_\_\_ Deputy Recorder County Recorder

RECEIVED Page \_\_\_\_\_  
B.L.M. AZ STATE OFFICE

SEP 03 1990  
7:45 A.M  
PHOENIX, ARIZONA



INDEXED MICROFILMED  
490-59486-8K 1778 PG 352  
OFFICIAL RECORDS OF MOHAVE COUNTY, AZ.  
\*JOAN McCALL, MOHAVE COUNTY RECORDER\*  
08/20/90 12:30 P.M. PAGE 1 OF 2  
ROBERTS  
RECORDING FEE 15.00

Fee Rec'd 8  
li

2154  
8580  
92863  
97287  
SR  
ej

# Affidavit of Labor Performed and Improvements Made

STATE OF ARIZONA, }  
County of Mohave } ss.

PAUL L. Roberts, FAYE M. Roberts being duly sworn, deposes and says that he is a citizen of the United States and more than twenty-one years of age, and resides at 2821 WYANDOTTE in CLARK, LAS VEGAS 89102

County, State of <sup>NEV</sup> ~~Arizona~~, and is personally acquainted with the mining claim known as

AMC 2154 · FAYRO #1 ✓	Book 337	Page 123, 424
AMC 2155 · FAYRO #1-A (lab)	Book 658	Page 977
AMC 2156 · Yellow Nugget ✓	Book 380	Page 200
AMC 8580 · Golden Miss-Fit ✓	Book 6-I	Page 34
AMC 92863 · FAYRO #2 ✓	Book 591	Page 792
AMC 92865 · FAYRO #4	Book 591	Page 794
AMC 92866 · FAYRO #5	Book 591	Page 795
AMC 97287 Golden Fink ✓	Book 601	Page 405
	Book	Page

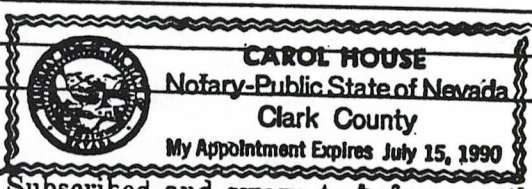
mining claim<sup>s</sup>, situate in West BASIN Mining District, County of Mohave, State of Arizona; that between the 1st day of SEPT A. D. 1988, and the 1st day of SEPT A. D. 1989, at least 3200.00

thirty two thousand dollars worth of work and improvements were done and performed upon said claim, not including the location work of said claim. Such work and improvements were made by and at the expense of PAUL L. Roberts, FAYE M. Roberts (4 assoc)

owner<sup>s</sup> of said claim for the purpose of complying with the laws of the United States pertaining to assessment of annual work and DAVID G. Roberts, Tom ASKIN, RON CARFIELD + others.

were the men employed by said owner<sup>s</sup> and who labored upon said claim, did said work and improvements, the same being as follows, to-wit:

EXPLORATION work, Road work, EQUIPMENT repair, Trenching, Chemical analysis, Fire away etc.



Subscribed and sworn to before me this 18 day of August, A. D. 1989

Faye Roberts  
Carol House  
Notary Public

(My commission expires 7-15-90)  
Filed and recorded at request of

\_\_\_\_\_, A. D. 19\_\_\_\_, at \_\_\_\_\_ o'clock \_\_\_\_\_ M., Book \_\_\_\_\_  
Proof of Labor, pages \_\_\_\_\_, Records of Mohave County, Arizona.

By \_\_\_\_\_ Deputy Recorder  
Page \_\_\_\_\_

PROOFED County Recorder  
INDEX P of L MICROFILMED

RECEIVED  
B.L.M. AZ STATE OFFICE  
SEP 22 1989  
7:45 A.M.  
PHOENIX, ARIZONA



89-44242  
AUG 21 '89 - 8:00 AM

LIN 9 ADDRESS  
L L. ROBERTS  
1 WYANDOTTE  
NO 89102

BOOK 1590 PAGE 905

FEE 9.00




U.S. DEPARTMENT OF THE INTERIOR  
BUREAU OF LAND MANAGEMENT  
ARIZONA STATE OFFICE, BOX 16563, PHOENIX AZ 85011

SEE INSTRUCTIONS  
AND ILLUSTRATION  
ON THE REVERSE

MINING CLAIM ANNUAL ASSESSMENT REMINDER

~~988~~ 1989




INVALID MARKS

INVALID MARKS

- ERASE COMPLETELY ANY CHANGES
- DO NOT MAKE ANY STRAY MARKS
- DO NOT FOLD OR STAPLE

ROBERTS PAUL  
2821 WYANDOTTE  
LAS VEGAS, NV 89102

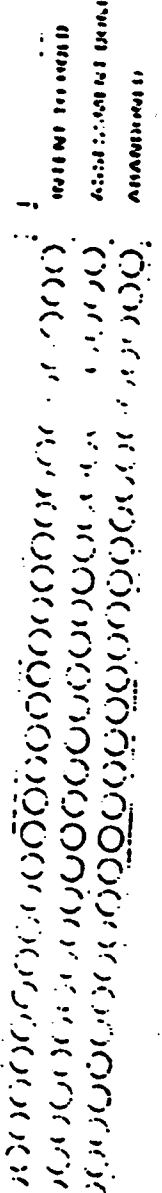


FOR BLM USE ONLY

SERIAL NUMBER	NAME	INTENT TO HOLD	ASSESSMENT DONE	ABANDONED
AMC 2154	FAYRO #1			
AMC 2155	FAYRO #1-A			
AMC 2156	YELLOW NUGGET			
<del>AMC 3321</del>	<del>MEUN'US I</del>			
<del>AMC 3322</del>	<del>MEUN'US II</del>			
<del>AMC 3323</del>	<del>MEUN'US III</del>			
AMC 8580	GOLDEN MISS-FIT			
AMC 92863	FAYRO #2			
AMC 92865	FAYRO #4			
AMC 92866	FAYRO #5			
AMC 97287	GOLDEN FINK			
AMC 104854	FAYRO #1-C			
AMC 107772	FAYRO #1-F			
AMC 107773	FAYRO #1-D			
AMC 107774	FAYRO #1-E			
AMC 112110	FAYRO # 1B			
AMC 185940	FAYRO #14			
AMC 185941	FAYRO #15			
AMC 185942	FAYRO #16			
AMC 185943	FAYRO #17			
AMC 185944	FAYRO #18			
AMC 185945	FAYRO #19			
AMC 185946	FAYRO #20			
AMC 185947	FAYRO #21			
XXXXXXXXXXXXXX	XXXXXXXXXXXXXXXXXXXXXX			

RECEIVED  
BLM, AZ STATE OFFICE  
SEP 22 1989  
7:45 A.M.  
PHOENIX, ARIZONA

add  
AMC 248341 - FAYRO 1-G



# Affidavit of Labor Performed and Improvements Made

2154  
8580  
92863  
97287  
CJ

STATE OF ARIZONA, }  
County of Mohave } ss.

PAUL L. Roberts, FAYE M. Roberts being duly sworn, deposes and says that he is a citizen of the United States and more than twenty-one years of age, and resides at 2821 WYANDOTTE in CLAYK, LAS VEGAS 89102

County, State of <sup>NEV</sup> Arizona, and is personally acquainted with the mining claim known as

AMC <del>2154</del> <u>2155</u> <u>FAYRO #1</u>	Book <u>337</u>	Page <u>423, 424</u>
AMC <u>2155</u> <u>FAYRO #1-A (clab)</u>	Book <u>658</u>	Page <u>977</u>
AMC <u>2156</u> <u>Yellow Nugget</u>	Book <u>380</u>	Page <u>200</u>
AMC <del>8580</del> <u>Golden Miss-Fit</u>	Book <u>6-I</u>	Page <u>34</u>
AMC <del>92863</del> <u>FAYRO #2</u>	Book <u>591</u>	Page <u>792</u>
AMC <u>92865</u> <u>FAYRO #4</u>	Book <u>591</u>	Page <u>794</u>
AMC <u>92866</u> <u>FAYRO #5</u>	Book <u>591</u>	Page <u>795</u>
AMC <u>97287</u> <u>Golden Fink</u>	Book <u>601</u>	Page <u>405</u>
	Book _____	Page _____

mining claims, situate in Host Basin Mining District, County of Mohave, State of Arizona; that between the 1st day of SEPT A. D. 1987, and the 1st day of SEPT A. D. 1988, at least 7000.00 seven thousand dollars worth of work and improvements were done and performed upon said claim, not including the location work of said claim. Such work and improvements were made by and at the expense of PAUL L. Roberts, FAYE M. Roberts (4 assoc)

owner S of said claim for the purpose of complying with the laws of the United States pertaining to assessment of annual work and DAVID G. Roberts, Tom Askin, Ron Carfield + others.

were the men employed by said owner S and who labored upon said claim, did said work and improvements, the same being as follows, to-wit:

EXPLORATION WORK, Road work, EQUIPMENT repair, Trenching



Faye M. Roberts  
17 day of August, A. D. 1988  
Carol Hcuse  
Notary Public

(My commission expires 7-15-90)  
Filed and recorded at request of \_\_\_\_\_  
A. D. 19\_\_\_\_, at \_\_\_\_\_ o'clock \_\_\_\_\_ M., Book \_\_\_\_\_  
Proof of Labor, pages \_\_\_\_\_, Records of Mohave County, Arizona.

By \_\_\_\_\_ Deputy Recorder  
MICROFILMED County Recorder  
RECEIVED Page \_\_\_\_\_ FEE # 88-34999 PROOFED INDEX P of L

Mailing Address  
Paul L. Roberts  
821 WYANDOTTE  
Las Vegas, NV.  
89102

SEP 09 1988  
7:45 A.M.  
PHOENIX, ARIZONA  
BOOK 1459 PAGE 445

RECORDED IN OFFICIAL RECORDS OF MOHAVE COUNTY, ARIZONA  
AUG 22 '88 - 8:00 AM  
Joan McCall, County Recorder  
FEE 400 PGS 106  
500



2154  
3321  
8580  
92863  
97287  
JK

# Affidavit of Labor Performed and Improvements Made

STATE OF ARIZONA, }  
County of Mohave } ss.

Paul L. Roberts, FAYE M. Roberts being duly sworn, deposes and says that he is a citizen of the United States and more than twenty-one years of age, and resides at 2821 WYANDOTTE in CLARK, LAS VEGAS, NV. 89102

County, State of <sup>NV.</sup> Arizona, and is personally acquainted with the mining claim <sup>s</sup> known as		
<u>AMC 2154 FAYRO #1</u>	Book <u>337</u>	Page <u>423, 424</u>
<u>AMC 2155 FAYRO #1-A (clode)</u>	Book <u>658</u>	Page <u>977</u>
<u>AMC 2156 YELLOW NUGGET</u>	Book <u>380</u>	Page <u>200</u>
<u>AMC 3321, 3322, 3323 MEUN'US 1, 2, 3</u>	Book <u>383</u>	Page <u>294</u>
<u>AMC 8580 Golden Miss-Fit</u>	Book <u>6-I</u>	Page <u>34</u>
<u>AMC 92863 FAYRO #2</u>	Book <u>591</u>	Page <u>792</u>
<u>AMC 92865 FAYRO #4</u>	Book <u>591</u>	Page <u>794</u>
<u>AMC 92866 FAYRO #5</u>	Book <u>591</u>	Page <u>795</u>
<u>AMC 97287 Golden FINK</u>	Book <u>601</u>	Page <u>405</u>

mining claim<sup>s</sup>, situate in West BASIN Mining District, County of Mohave, State of Arizona; that between the 1<sup>st</sup> day of Sept A. D. 19 86, and the 1<sup>st</sup> day of Sept A. D. 19 87, at least \$12,000.00

Twelve thousand dollars worth of work and improvements were done and performed upon said claim, not including the location work of said claim.

Such work and improvements were made by and at the expense of PAUL L. ROBERTS, FAYE M. ROBERTS (4 ASSOC).

owner S of said claim for the purpose of complying with the laws of the United States pertaining to assessment of annual work and DAVID G. ROBERTS, HARRY W. ROBERTS, TOM ASKIN, RON CARFIELD & OTHERS.

were the men employed by said owner S and who labored upon said claim, did said work and improvements, the same being as follows, to-wit:

EXPLORATION WORK, ROAD WORK, EQUIPMENT REPAIR  
TRENCHING.

RECEIVED  
B.L.M. AZ STATE OFFICE

SEP 15 1987

Fayro Enterprises Inc.  
Fayro Mining  
2821 Wyandotte  
Las Vegas, Nevada 89102

7:45 A.M.  
PHOENIX, ARIZONA

Subscribed and sworn to before me this 20 day of August A. D. 19 87

(My commission expires 7-15-90)



Filed and recorded at request of \_\_\_\_\_, A. D. 19\_\_\_\_, at \_\_\_\_\_ o'clock \_\_\_\_\_ M., Book \_\_\_\_\_

Proof of Labor, pages \_\_\_\_\_, Records of Mohave County, Arizona.

By \_\_\_\_\_ Deputy Recorder County Recorder

MICROFILMED

Page \_\_\_\_\_ FEE # 87-36288 INDEX P of L

PROOFED

RECORDED IN OFFICIAL RECORDS OF MOHAVE COUNTY, ARIZONA

AUG 28 '87 - 8 00 AM

Joan McCall, County Recorder

FEE 900 PGS 18/1

500  
100

BOOK 1352 PAGE 325





# Affidavit of Labor Performed and Improvements Made

STATE OF ARIZONA, }  
 County of Mohave } ss.

PAUL L. Roberts, FAYE M. Roberts being duly sworn, deposes and says that he is a citizen of the United States and more than twenty-one years of age, and resides at 2821 WYANDOTTE in CLARK, LAS VEGAS, NEV 89102

MC  
24834

County, State of <sup>NEV</sup> ~~Arizona~~, and is personally acquainted with the mining claims known as

<u>???</u>	<u>FAYYO 1G (lode)</u>	Book <u>1171</u>	Page <u>163</u>
<u>AMC 2156</u>	<u>Yellow Nugget</u>	Book <u>380</u>	Page <u>200</u>
<u>AMC 8580</u>	<u>Golden Miss Fit</u>	Book <u>6-J</u>	Page <u>34</u>
<u>AMC 2154</u>	<u>FAYYO 2</u>	Book <u>337</u>	Page <u>423, 424</u>
<u>AMC 2155</u>	<u>FAYYO 1A (lode)</u>	Book <u>658</u>	Page <u>977</u>
<u>AMC 104854</u>	<u>FAYYO 1C (lode)</u>	Book <u>634</u>	Page <u>431</u>
<u>AMC 112110</u>	<u>FAYYO 1B (lode)</u>	Book <u>658</u>	Page <u>999</u>
<u>AMC 97287</u>	<u>Golden Fink</u>	Book <u>601</u>	Page <u>405</u>
<u>AMC 92863</u>	<u>FAYYO 2</u>	Book <u>591</u>	Page <u>792</u>

mining claims, situate in Lost Basin Mining District, County of Mohave, State of Arizona; that between the 1st day of sept A. D. 1985, and the 1st day of sept A. D. 1986, at least 15,000

fifteen thousand dollars worth of work and improvements were done and performed upon said claim, not including the location work of said claim.

Such work and improvements were made by and at the expense of PAUL L. Roberts, FAYE M. Roberts (owner)

owner s of said claim for the purpose of complying with the laws of the United States pertaining to assessment of annual work and DAVID G. Roberts, HARRY W. Roberts, Tom Askin, Ron Carfield, KEVEN WHITE (Dolan Springs) & others

were the men employed by said owner s and who labored upon said claim, did said work and improvements, the same being as follows, to-wit:  
EXTENSIVE TRENCHING & EXPLORATION WORK  
ROAD WORK, EQUIPMENT REPAIR, LEACHING SYSTEMS

RECEIVED  
 B.L.M. AZ STATE OFFICE

Return address  
Paul L. Roberts  
2821 WYANDOTTE  
LAS VEGAS, NEV.  
89102

SEP 18 1986  
 7:45 A.M.  
 PHOENIX, ARIZONA

Subscribed and sworn to before me this 20th day of August, A. D. 1986  
Michael


(My commission expires 12/29/88) Notary Public

Filed and recorded at request of \_\_\_\_\_, A. D. 19\_\_\_\_, at \_\_\_\_\_ o'clock \_\_\_\_\_ M., Book \_\_\_\_\_  
 Proof of Labor, pages \_\_\_\_\_, Records of Mohave County, Arizona.

By INDEX P of L Deputy Recorder  
 FEE # 86-35803 Page \_\_\_\_\_

County Recorder  
**D. NICHOLL**  
 Notary Public - State of Nevada  
 Clark County  
 My Appointment Expires Dec. 29, 1988

RECORDED IN OFFICIAL RECORDS OF MOHAVE COUNTY, ARIZONA  
 AUG 27 1986 - 8 00 AM  
 Joan McCall, County Recorder  
 FEE 9.50 PGS 171



BOOK 1241 PAGE 802

# Affidavit of Labor Performed and Improvements Made

STATE OF ARIZONA, }  
County of Mohave } ss.

PAUL L. Roberts, FAYE M. Roberts being duly sworn, deposes and says that he is a citizen of the United States and more than twenty-one years of age, and resides at 2821 WYANDOTTE in CLARK, LAS VEGAS, NEV. 89102

AMC 92865	FAYRO 4	Book 591	Page 794
AMC 92866	FAYRO 5	Book 591	Page 795
AMC 3321, 3322, 3323	MELUN, US 1, 2, 3	Book 383	Page 294
AMC 185940, 185941	FAYRO 14, 15	Book 868	Page 23, 24, 25, 26
AMC 107773, 107774, 107772	FAYRO 10, 11	Book 643	Page 237
AMC 185942, 185943	FAYRO 16, 17	Book 868	Page 27, 28, 29, 30
AMC 185944, 185945	FAYRO 18, 19	Book 872	Page 252, 253, 254, 255
AMC 185946, 185947	FAYRO 20, 21	Book 872	Page 256, 257, 258, 259

mining claims, situate in West Basin Mining District, County of Mohave, State of Arizona; that between the 1st day of sept A. D. 1985, and the 1st day of sept A. D. 1986, at least 15,000

Fifteen thousand dollars worth of work and improvements were done and performed upon said claim, not including the location work of said claim. Such work and improvements were made by and at the expense of

PAUL L. Roberts, FAYE M. Roberts owner of said claim for the purpose of complying with the laws of the United States pertaining to assessment of annual work and David Roberts, Larry Roberts, Tom Askin, Ron Corfield, Kevin White (Polan Springs) & others

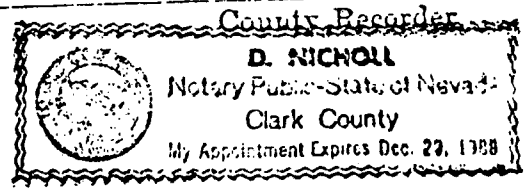
were the men employed by said owner and who labored upon said claim, did said work and improvements, the same being as follows, to-wit:

EXTENSIVE TRENCHING & EXPLORATION WORK,  
ROAD WORK, EQUIPMENT REPAIRS, LEACHING SYSTEM  
DEV.

Subscribed and sworn to before me this 20th day of August, A. D. 1986  
D. Nicholl  
Notary Public

(My commission expires 12/29/88)  
Filed and recorded at request of \_\_\_\_\_  
A. D. 19\_\_\_\_, at \_\_\_\_\_ o'clock \_\_\_\_\_ M., Book \_\_\_\_\_  
Proof of Labor, pages \_\_\_\_\_, Records of Mohave County, Arizona.

By \_\_\_\_\_ Deputy Recorder  
Jayro Enterprises Inc.  
Jayro Mining  
2821 Wyandotte  
Las Vegas, Nevada 89102



RECEIVED  
B.L.M. AZ STATE OFFICE

SEP 18 1986

PHO... BOOK 1241 PAGE 800

*lit*



2154  
8580  
92863  
~~97287~~  
104854  
112110

# Affidavit of Labor Performed and Improvements Made

STATE OF ARIZONA, }  
County of Mohave } ss.

PAUL L. Roberts & FAYE M. Roberts <sup>Farm to Denver</sup>  
being duly sworn, deposes and

says that he is a citizen of the United States and more than twenty-one years of age, and resides at 2821 WYANDOTTE in CLARK, Las Vegas, Nev

County, State of <sup>nev</sup>Arizona, and is personally acquainted with the mining claim known as

AMC 2156	yellow Nugget	Book 380	Page 200
AMC 8580	Golden Miss FIT	Book 6-I	Page 34
AMC 2154	FAYRO 1	Book 337	Page 423, 424
AMC 2155	FAYRO 1A (Lode)	Book 658	Page 977
AMC 104854	FAYRO 1C (Lode)	Book 639	Page 431
AMC 112110	FAYRO 1B (Lode)	Book 658	Page 999
AMC 97287	Golden FINK	Book 601	Page 405
AMC 92863	FAYRO 2	Book 591	Page 792
AMC 92865	FAYRO 4	Book 591	Page 794

mining claim<sup>s</sup>, situate in Lost Basin Mining District, County of Mohave, State of Arizona; that between the 1<sup>st</sup> day of sept A. D. 19 84,

and the 1<sup>st</sup> day of sept A. D. 19 85, at least 30,000.00

thirty thousand dollars worth of work and improvements were done and performed upon said claim, not including the location work of said claim.

Such work and improvements were made by and at the expense of FAYE M. Roberts  
PAUL L. Roberts (& associates)

owner of said claim for the purpose of complying with the laws of the United States pertaining to assessment of annual work and

DAVID G. Roberts, HARRY W. Roberts, TOM ASKIN

were the men employed by said owner and who labored upon said claim, did said work and improvements, the same being as follows, to-wit:

Road work, drilling & trenching, equipment repair  
exploration work, leaching system dev.

Return address

PAUL L. Roberts  
2821 WYANDOTTE  
LAS VEGAS, Nev.

Faye Roberts

Subscribed and sworn to before me this 8 day of August, A. D. 19 85

My (Notary) Commission expires July 23, 1989

Julia A. Wagner  
Notary Public

Filed and recorded at request of \_\_\_\_\_, A. D. 19 \_\_\_\_\_, at \_\_\_\_\_ o'clock \_\_\_\_\_ M., Book \_\_\_\_\_

Proof of Labor, pages \_\_\_\_\_, Records of Mohave County, Arizona.

By \_\_\_\_\_ Deputy Recorder

MICROFILMED INDEX P d 1

**PROOFED**

File # 85-28768

RECEIVED  
B.L.M. AZ STATE OFFICE  
SEP 3 - 1985  
07.45 A.M.  
PHOENIX, ARIZONA



Recorded in Official Records  
of Mohave County, Arizona  
AUG 13 '85 - 8:00 AM  
Joan McCall, Recorder



2154  
8580  
92863  
97287  
104854  
112110

# Affidavit of Labor Performed and Improvements Made

STATE OF ARIZONA, }  
County of Mohave } ss.

PAUL L. Roberts & Faye Roberts being duly sworn, deposes and

says that he is a citizen of the United States and more than twenty-one years of age, and resides at 2821 WYANDOTTE in CLAYK (LAS VEGAS, NEV.)

County, State of <sup>NEV</sup>Arizona, and is personally acquainted with the mining claim known as

✓ AMC 2156	Yellow Nugget	Book 380	Page 200
✓ AMC 8580	Golden Miss Fit	Book 6-I	Page 34
✓ AMC 2154	FAYRO 1	Book 337	Page 423, 424
✓ AMC 2155	FAYRO 1A (node)	Book 658	Page 999, 917
✓ AMC 104854	FAYRO 1C (node)	Book 634	Page 431
✓ AMC 112110	FAYRO 1B (node)	Book 658	Page 999
✓ AMC 97287	Golden Fink	Book 601	Page 405
✓ AMC 92863	FAYRO 2	Book 591	Page 792
✓ AMC 92865	FAYRO 4	Book 591	Page 794

mining claims, situate in West BASIN Mining District, County of Mohave, State of Arizona; that between the 1st day of sept A. D. 1983, and the 1st day of sept A. D. 1984, at least 25,000.00

Twenty five thousand dollars worth of work and improvements were done and performed upon said claim, not including the location work of said claim.

Such work and improvements were made by and at the expense of FAYE ROBERTS, PAUL, L. Roberts (and associates)

owner of said claim for the purpose of complying with the laws of the United States pertaining to assessment of annual work and DAVID G. Roberts. Harry W. Roberts Tom Askins

were the men employed by said owner and who labored upon said claim, did said work and improvements, the same being as follows, to-wit:

Trenching, road work, Drilling, Exploration work. Equipment repair

Return address:

PAUL L. Roberts  
2821 WYANDOTTE  
LAS VEGAS, NEV  
89107

Faye M. Roberts

Subscribed and sworn to before me this 6 day of August, A. D. 1984  
OFFICIAL SEAL  
NOTARY PUBLIC-STATE OF NEVADA  
CLARK COUNTY  
(My commission expires July 23, 1985)  
MY APPOINTMENT EXPIRES July 23, 1985  
Filed and recorded at request of

Julie A. Wagner  
Notary Public

\_\_\_\_\_, A. D. 19\_\_\_\_, at \_\_\_\_\_ o'clock \_\_\_\_\_ M., Book \_\_\_\_\_  
Proof of Labor, pages \_\_\_\_\_, Records of Mohave County, Arizona.

By RECEIVED  
B.L.M. AZ STATE OFFICE Deputy Recorder

AUG 27 1984

07.45 A.M.  
PHOENIX, ARIZONA

MICROFILMED

County Recorder

INDEX P of L

Fee #

84-29295

PROOFED

Page \_\_\_\_\_

Recorded in Official Records  
of Mohave County, Arizona  
AUG 7 1984 - 8 00 AM  
Joan McCall, Recorder



BOOK 1045 PAGE 9

\$ 500

1 of 1

Affidavit of Labor Performed and Improvements Made

2154  
3580  
112110  
104854  
97287  
92863

STATE OF ARIZONA, }  
County of Mohave } ss.

PAUL L. Roberts

being duly sworn, deposes and

says that he is a citizen of the United States and more than twenty-one years of age, and resides at 2821 WYANDOTTE in CLARK Las Vegas, Nev.

County, State of <sup>Nev.</sup> ~~Arizona~~, and is personally acquainted with the mining claim known as

- AMC 2156 ✓ Yellow Nugget Book 380 Page 200
- AMC 3580 ✓ Golden Miss Fit Book 6-I Page 34
- AMC 2154 ✓ FAYRO 1 Book 337 Page 423, 424
- AMC 2155 ✓ FAYRO 1A (lode) Book 296 Page 977
- AMC 112110 ✓ FAYRO 1B (lode) Book 658 Page 999
- AMC 104854 ✓ FAYRO 1C (lode) Book 634 Page 431
- AMC 97287 ✓ Golden Fink Book 601 Page 405
- AMC 92863 ✓ FAYRO 2 Book 591 Page 792
- AMC 92865 ✓ FAYRO 4 Book 591 Page 794

mining claims, situate in LOST BASIN Mining District, County of Mohave, State of Arizona; that between the 1st day of SEPT A. D. 19 82,

and the 1st day of SEPT A. D. 19 83, at least \$30,000.00

thirty thousand dollars worth of work and improvements were done and performed upon said claim, not including the location work of said claim.

Such work and improvements were made by and at the expense of PAUL L. Roberts & ROSS EIERMAN (Desert Gold Prop.)

owner of said claim for the purpose of complying with the laws of the United States pertaining to assessment of annual work and

were the men employed by said owner and who labored upon said claim, did said work and improvements, the same being as follows, to-wit:

DAVID G. Roberts, Harry W. Roberts, Van Fulton  
ROSS Eierman (Desert Gold Prop) Extensive  
trenching and road work.

Return address  
PAUL L. Roberts  
2821 WYANDOTTE  
Las Vegas, Nev. 89102

Paul Roberts

Paul Roberts

Subscribed and sworn to before me this 22 day of July, A. D. 19 83

NOTARY PUBLIC STATE OF NEVADA

(My commission expires 7-23-85)

Julia Wagner  
Notary Public

Filed and recorded at request of

\_\_\_\_\_, A. D. 19\_\_\_\_, at \_\_\_\_\_ o'clock \_\_\_\_\_ M., Book \_\_\_\_\_

Proof of Labor, pages \_\_\_\_\_, Records of Mohave County, Arizona.

By \_\_\_\_\_ Deputy Recorder

County Recorder

RECEIVED  
B.L.M. AZ STATE OFFICE  
AUG 18 1983  
07.45 A.M.  
PHOENIX, ARIZONA

Page \_\_\_\_\_

83-28796

INDEX P of L

Fee # MICROFILMED PROOFED



Recorded in Official Records  
of Mohave County, Arizona  
AUG 1 '83 - 8 00 AM  
Joan McCall, Recorder

BOOK 949 PAGE 51

\$ 5.00

1 of 1



7183 68  
97284  
97284-97286  
327-3223  
1127-61130  
772-707974

# Affidavit of Labor Performed and Improvements Made

STATE OF ARIZONA, }  
County of Mohave } ss.

PAUL L. Roberts being duly sworn, deposes and says that he is a citizen of the United States and more than twenty-one years of age, and resides at 2821 WYANDOTTE in CLARK Las Vegas, Nev. County, State of Nev. and is personally acquainted with the mining claims known as

- AMC 92866 ✓ FAYRO #5 Book 591 Page 795
- AMC 97284 ✓ FAYRO #11 (late) Book 606 Page 876
- AMC 97285 ✓ FAYRO #12 (late) Book 606 Page 878
- AMC 97286 ✓ FAYRO #13 (late) Book 606 Page 800
- AMC 3321, 3322, 3323, MEUN'US 1, 2, 3 Book 383 Page 299
- AMC 10773, 10774, 10772 FAYRO 1D, 1E, 1F Book 643 Page 237
- AMC 61127, 61128, 61129, 61130 Book 6-K Page 485
- Gold bug 1, Gold bug 2, Gold bug 3 Book 11 Page 486
- Gold bug 4 Book 11 Page 487

mining claims, situate in Just Basin Mining District, County of Mohave, State of Arizona; that between the 1st day of Sept A. D. 1981, and the 1st day of Sept A. D. 1982, at least \$2800.00

dollars worth of work and improvements were done and performed upon said claim, not including the location work of said claim. Such work and improvements were made by and at the expense of

Paul L. Roberts

owner of said claim for the purpose of complying with the laws of the United States pertaining to assessment of annual work and

were the men employed by said owner and who labored upon said claim, did said work and improvements, the same being as follows, to-wit:

Road work, labor, leaching dev.  
Fire assay equipment & other



Notary Public-State of Nevada  
CLARK COUNTY  
Subscribed and sworn to before me this 3 day of Aug, A. D. 1982  
Barbara Astin  
My Appointment Expires Aug. 30, 1983


Paul L. Roberts  
Barbara Astin  
Notary Public

(My commission expires \_\_\_\_\_)  
Filed and recorded at request of \_\_\_\_\_  
\_\_\_\_\_, A. D. 19\_\_\_\_, at \_\_\_\_\_  
Proof of Labor, pages \_\_\_\_\_

PROOFED INDEX P of C  
Fee # 82-42615 MICROFILMED

By \_\_\_\_\_ Deputy Recorder  
Page \_\_\_\_\_

Recorded in Official Records  
of Mohave County, Arizona  
AUG 6 1982 -8 00 AM  
Joan McCall, Recorder



\$ 5.00 1 of 1

Ret/ Paul L. Roberts  
2821 Wyandotte  
Las Vegas, NV 89102

92863, 2154-2156, 8580, 97287, 112110, 104854

97287

Affidavit of Labor Performed and Improvements Made

STATE OF ARIZONA, } ss.  
County of Mohave

PAUL L. Roberts

being duly sworn, deposes and

says that he is a citizen of the United States and more than twenty-one years of age, and resides at 2821 WYANDOTTE in CLARK LAS VEGAS, Nev

County, State of Arizona, and is personally acquainted with the mining claims known as

AMC 2156 ✓	Yellow Nugget	Book 380	Page 200
AMC 8580 ✓	Golden Miss Fit	Book 6-I	Page 34
AMC 2154 ✓	FAYRO 1	Book 337	Page 423, 424
AMC 2155 ✓	FAYRO 1A (load)	Book 296	Page 977
AMC 112110 ✓	FAYRO 1B (load)	Book 658	Page 999
AMC 104854 ✓	FAYRO 1C (load)	Book 634	Page 431
AMC 97287 ✓	Golden Fink	Book 601	Page 405
AMC 92863 ✓	FAYRO 2	Book 591	Page 792
AMC 92865 ✓	FAYRO 4	Book 591	Page 794

mining claims, situate in East Basin Mining District, County of Mohave, State of

Arizona; that between the 1st day of SEPT A. D. 19 81,

and the 1st day of SEPT A. D. 19 82, at least 18,000

Eighteen thousand dollars worth of work and improve-

ments were done and performed upon said claim, not including the location work of said claim.

Such work and improvements were made by and at the expense of

PAUL L. Roberts

owner of said claim for the purpose of complying with the laws of the United States per-

taining to assessment of annual work and

were the men employed by said owner and who labored upon said claim, did said work and improvements, the same being as follows, to-wit:

Road work, labor by Larry Robert, leaching system R & D. Fire alarm & other equipment.

Return address:  
PAUL L. Roberts  
2821 WYANDOTTE  
Las Vegas, Nev. 89102



Subscribed and sworn to before me this 3 day of August, A. D. 19 82

Paul L. Roberts

Barbara Askin

Notary Public

Filed and recorded at request of

, A. D. 19 , at

Proof of Labor, pages

By Deputy Record

Page

PROOFED

INDEX P of L

Fee # 82-42614

MICROFILMED

Recorded in Official Records of Mohave County, Arizona AUG 6 1982 - 8 00 AM Joan McCall, Recorder

\$ 5.00

1 of 1





2154-2156  
**97284-97287**

ARIZONA STATE OFFICE  
BU. LAND MANAGEMENT

AUG 27 1981

7:45 A.M.  
PHOENIX, ARIZONA

- AMC -2156✓
- 8580✓
- 2154✓
- 2155✓
- 112110
- 104854✓
- 97287✓
- 92863✓
- 92865✓
- 92866✓
- 97284✓
- 97285✓
- 97286✓
- 3321✓
- 3322✓
- 3323✓
- 10773✓
- 10774✓
- 10772✓
- 61127✓
- 61128✓
- 61129✓
- 61130✓

These affidavits cover:

- 2154-2156
- 3321-3323
- 8580
- 61127-61130
- 92863, 92865, 92866
- 97284-97287
- 104854
- 107772-107774
- 112110



Affidavit of Labor Performed and Improvements Made

AUG 27 1981

STATE OF ARIZONA, }  
County of Mohave } ss.

7:45 A.M.  
PHOENIX, ARIZONA

PAUL L. Roberts

being duly sworn, deposes and

says that he is a citizen of the United States and more than twenty-one years of age, and resides at 2821 WYANDOTTE in CLARK LAS VEGAS, Nev.

County, State of <sup>Nev.</sup> ~~Arizona~~, and is personally acquainted with the mining claim known as

AMC 2156	Yellow Nugget	Book 380	Page 200
AMC 8580	Golden Miss Fit	Book 6-I	Page 34
AMC 2154	FAYRO 1	Book 337	Page 423, 424
AMC 2155	FAYRO 1A (side)	Book 296	Page 977
AMC 112110	FAYRO 1B (side)	Book 658	Page 999
AMC 104854	FAYRO 1C (side)	Book 634	Page 431
AMC 97287	Golden Fink	Book 601	Page 405
AMC 92863	FAYRO 2	Book 591	Page 792
AMC 92865	FAYRO 4	Book 591	Page 794

mining claim, situate in Last Basin Mining District, County of Mohave, State of Arizona; that between the 1st day of SEPT A. D. 1980, and the 1st day of SEPT A. D. 1981, at least 12,000.00

Twelve thousand dollars worth of work and improvements were done and performed upon said claim, not including the location work of said claim.

Such work and improvements were made by and at the expense of PAUL L. Roberts

owner of said claim for the purpose of complying with the laws of the United States pertaining to assessment of annual work and

were the men employed by said owner and who labored upon said claim, did said work and improvements, the same being as follows, to-wit:

Equipment purchase, Road work, labor, leaching system R & D.

Return address  
PAUL L. Roberts  
2821 WYANDOTTE  
LAS VEGAS, Nev. 89102

Paul L. Roberts

14 day of Aug., A. D. 1981

Barbara Askin

Notary Public

Jayso Missing

Filed and recorded at request of Jayso Missing at 8:00 o'clock M., Book 737


~~XXXXXXXXXXXX~~ pages 725, Records of Mohave County, Arizona.

IN BOOK 737 OF OFFICIAL RECORDS, PAGE 725

By Jo Paul Deputy Recorder

INDEX P of L  
81-28839

Page



JOAN McCALL  
County Recorder

PROOFED  
MICROFILMED

Affidavit of Labor Performed and Improvements Made

AUG 27 1981

STATE OF ARIZONA, }  
County of Mohave } ss.

7:45 A.M.  
PHOENIX, ARIZONA

PAUL L. Roberts

being duly sworn, deposes and

says that he is a citizen of the United States and more than twenty-one years of age, and resides at 2821 WYANDOTTE in CLARK Las Vegas, NV.

County, State of Nev, and is personally acquainted with the mining claim<sup>s</sup> known as

AMC 92866	FAYRO #5	Book 591	Page 795
AMC 97284	FAYRO #11 (lobe)	Book 606	Page 876
AMC 97285	FAYRO #12 (lobe)	Book 606	Page 878
AMC 97286	FAYRO #13 (lobe)	Book 606	Page 800
AMC 3321, 3322, 3323	MEUN'US 1, 2 + 3	Book 383	Page 294
AMC 10773, 10774, 10772	FAYRO 1D, 1E + 1F	Book 643	Page 237
AMC 61127, 61128, 61129, 61130	Gold bug 1,	Book 6-K	Page 485
	Gold bug 2, Gold bug 3, Gold bug	Book 11	Page 486
	4.	Book 11	Page 487

mining claim<sup>s</sup>, situate in Lost Basin Mining District, County of Mohave, State of Arizona; that between the 1<sup>ST</sup> day of Sept. A. D. 19 80, and the 1<sup>ST</sup> day of Sept. A. D. 19 81, at least \$1800.00

dollars worth of work and improvements were done and performed upon said claim, not including the location work of said claim. Such work and improvements were made by and at the expense of

Paul L. Roberts

owner of said claim for the purpose of complying with the laws of the United States pertaining to assessment of annual work and

were the men employed by said owner and who labored upon said claim, did said work and improvements, the same being as follows, to-wit:

Equipment, labor, Leaching development, Roadwork.

Notary Public-State of Nevada

CLARK COUNTY and sworn to before me this 14 day of Aug., A. D. 19 81  
Barbara Askin

Paul L. Roberts

Barbara Askin

My Appointment Expires Aug. 30, 1983

(My commission expires \_\_\_\_\_)

Notary Public

Filed and recorded at request of

Days Mining

AUG 17 1981 - 8:00 AM D. 19 \_\_\_\_\_, at \_\_\_\_\_ o'clock \_\_\_\_\_ M., Book 737 OF OFFICIAL RECORDS

~~XXXXXXXXXXXX~~ pages. 724, Records of Mohave County, Arizona.

By 66666 Deputy Recorder



JOAN McCALL  
County Recorder

81-28838

Page \_\_\_\_\_

PROOFED

MICROFILMED

PAUL L. Roberts  
2821 WYANDOTTE  
LAS VEGAS, NEV. 89102

972842  
97287  
729 A17W  
sect 12  
sect 30

# Affidavit of Labor Performed and Improvements Made

STATE OF ARIZONA, }  
County of Mohave } ss.

PAUL L. Roberts being duly sworn, deposes and

says that he is a citizen of the United States and more than twenty-one years of age, and resides at 2821 WYANDOTTE in CLARK

County, State of Arizona, and is personally acquainted with the mining claim known as

AMC  
92866  
92867  
97242  
97243  
97244  
97245  
97284  
97285  
97286

<u>FAYRO #5</u>	Book <u>591</u>	Page <u>795</u>
<u>FAYRO #6</u>	Book <u>591</u>	Page <u>796</u>
<u>FAYRO #7</u>	Book <u>604</u>	Page <u>324</u>
<u>FAYRO #8</u>	Book <u>604</u>	Page <u>325</u>
<u>FAYRO #9</u>	Book <u>604</u>	Page <u>326</u>
<u>FAYRO #10</u>	Book <u>604</u>	Page <u>327</u>
<u>FAYRO #11 (Lode)</u>	Book <u>606</u>	Page <u>876</u>
<u>FAYRO #12 (Lode)</u>	Book <u>606</u>	Page <u>878</u>
<u>FAYRO #13 (Lode)</u>	Book <u>606</u>	Page <u>800</u>

mining claims, situate in WEST BASIN Mining District, County of Mohave, State of Arizona; that between the 1st day of SEPT. A. D. 1979, and the 1st day of SEPT A. D. 1980, at least 1500.00

fifteen hundred dollars worth of work and improvements were done and performed upon said claim, not including the location work of said claim. Such work and improvements were made by and at the expense of Paul L. Roberts

owner of said claim for the purpose of complying with the laws of the United States pertaining to assessment of annual work and

Roadwork, Leaching development, equipment, labor,

were the men employed by said owner and who labored upon said claim, did said work and improvements, the same being as follows, to-wit:

ARIZONA STATE OFFICE  
BU. LAND MANAGEMENT

AUG 18 1980

7:45 A.M.  
PHOENIX, ARIZONA



Notary Public - State of Nevada  
Subscribed and sworn to before me this 5 day of Aug., A. D. 1980

Barbara Askin

My Appointment Expires Aug. 30, 1983  
(My commission expires \_\_\_\_\_)

MICROFILMED

Barbara Askin

Notary Public

Filed and recorded at request of James Mining  
AUG 7'80 - 8 00 AM, A. D. 1980, at \_\_\_\_\_ o'clock \_\_\_\_\_ M., Book 649 of OFFICIAL RECORDS

Proof of Labor, pages 788, Records of Mohave County, Arizona.

By Clarence Cave  
Deputy Recorder

PROOFED

JOAN MC CALL

County Recorder

80-25920 INDEX P of L

Page \_\_\_\_\_





Affidavit of Labor performed and Improvements Made

AMC 97284  
+29N RTW  
sect 18

STATE OF ARIZONA, } ss.  
County of Mohave

PAUL L. Roberts being duly sworn, deposes and says that he is a citizen of the United States and more than twenty-one years of age, and resides at 2821 WYANDOTTE in CLARK

AMC 8156	Yellow Nugget	Book 380	Page 200
8580	Golden Miss Fit	Book 6-I	Page 34
2154	FAYRO # 1	Book 337	Page 423, 424
2155	FAYRO # 1A (code)	Book 296	Page 977
pending	FAYRO # 1B (code)	Book 608	Page 900
pending	FAYRO # 1C (code)	Book 634	Page 431
97287	Golden Fink	Book 601	Page 405
92863	FAYRO # 2	Book 591	Page 792
92865	FAYRO # 4	Book 591	Page 794

County, State of Arizona, and is personally acquainted with the mining claim known as lost BASIN Mining District, County of Mohave, State of Arizona; that between the 1st day of sept. A. D. 19 79, and the 1st day of sept. A. D. 19 80, at least 10,000

ten thousand dollars worth of work and improvements were done and performed upon said claim, not including the location work of said claim. Such work and improvements were made by and at the expense of PAUL L. Roberts

owner of said claim for the purpose of complying with the laws of the United States pertaining to assessment of annual work and

were the men employed by said owner and who labored upon said claim, did said work and improvements, the same being as follows, to-wit:

Roadwork, equipment, leaching system, labor.

ARIZONA STATE OFFICE  
BU. LAND MANAGEMENT

Return address:

AUG 18 1980

PAUL L. Roberts  
2821 WYANDOTTE  
Las Vegas, Nev.  
89102

7:45 A.M.  
PHOENIX, ARIZONA

Paul L. Roberts

Notary Public - State of Nevada sworn to before me this 5 day of Aug., A. D. 19 80



CLARK COUNTY  
Barbara Askin

Barbara Askin

Notary Public

MICROFILMED

Filed and recorded at request of Payro Mining  
AUG 7'80 - 8 00 AM, A. D. 19 80, at 7:45 o'clock AM., Book 649 of OFFICIAL RECORDS

Proof of Labor, pages 787, Records of Mohave County, Arizona.

By Joan Mc Call  
Deputy Recorder

JOAN MC CALL

County Recorder

80-25919 INDEX P of L

Page



310

**NOTICE!!**

**These documents have been scanned!**

**Do not place un-scanned documents beneath this notice!**

**Do not remove this notice from this file!**

GPO Jacket No. 560-102  
Print Order 61540  
Rise Business Services, LLC  
Job=AZ15 8/14/2019



Box Number= AZ15228



Claim Begin-End: AMC97284-AMC97287

**5 Miscellaneous**



AZ15228-1

AMC113312-AMC116478



Elizabeth Roberts

AMC344095

1796 Clydesdale Court  
Oceanside, California 92057-5648  
Phone/Fax: 760-295-7888  
Email: [zabeth88@aol.com](mailto:zabeth88@aol.com)

AMC 349366  
AMC 357119

April 12, 2010

Bureau of Land Management  
One North Central Avenue, Suite 800  
Phoenix, Arizona 85004-4427

RECEIVED  
BLM AZ STATE OFFICE  
2010 APR 21 P 1:15  
PHOENIX, ARIZONA

To Whom It May Concern:

Attention: Rod Ebert

Reference: 3800 (AZ-933)RE...

AMC 339088

AMC 2154

AMC 8580

AMC 92863

Please be advised that I am the exclusive owner of two lode claims as follows:

AMC 97284

AMC 349366 Fayro #6  
AMC 357119 Bluebird

AMC 185940

AMC 338324

As described in Title 43 Code of Federal Regulations (CFR) 3835.1(b) and 3835.11(a)(1), I am not a related party to Paul or Faye Roberts.

I have exclusive control of my two mining lode claims and am an independent agent.

Elizabeth Roberts  
1796 Clydesdale Court  
Oceanside, CA 92057

There is no violation of  
CFR 3835.1(b) and CFR 3835.11(a)(1)

Elizabeth Roberts was inadvertently omitted from the letter dated October 19, 2009, the "requested" clarifications of relationship between claimants of the same last name (or not) who sent in small miner's documents that often use the same mailing address Elizabeth Roberts responded to a telephone request on March 25, 2010.



CERTIFICATE OF ACKNOWLEDGMENT

RECEIVED  
PLM AZ STATE OFFICE  
2010 APR 21 P 1:15  
PHOENIX ARIZONA

State of California )  
County of San Diego )

AMC 349366  
AMC 357119


On 4/18/10 before me, S. Caldero-Smith, Notary Public  
Date (here insert name and title of the officer)

personally appeared H. Elizabeth Roberts  
Name(s) of Signer(s)

who proved to me on the basis of satisfactory evidence to be the person ~~(s)~~ whose name ~~(s)~~ is/~~are~~ subscribed to the within instrument and acknowledged to me that ~~he~~/she/~~they~~ executed the same in his/~~her~~/~~their~~ authorized capacity ~~(ies)~~, and that by his/~~her~~/~~their~~ signature ~~(s)~~ on the instrument the person ~~(s)~~, or the entity upon behalf of which the person ~~(s)~~ acted, executed the instrument.

I certify under PENALTY OF PERJURY under the laws of the State of California that the foregoing paragraph is true and correct.

WITNESS my hand and official seal.



Signature S. Caldero-Smith  
Signature of Notary Public

Place Notary Seal Above

10-27-09

Rod:

RECEIVED  
BLM AZ STATE OFFICE

AMC 2154 AMC 185940  
AMC 8580 AMC 338324  
AMC 92863 AMC 339088  
AMC 97284 AMC 344095

2009 OCT 29 P 1:52  
PHOENIX, ARIZONA

I thank ~~much~~ for your  
help, Larry's letter will soon  
follow.

Things are going great at  
the mine. Lots of capital  
to get anything going though,  
and to think it only took  
40 years.

You have a great one.  
Paul

10-26-2009

Reference # 3800 (AZ-933) RE...

RECEIVED  
BLM AZ STATE OFFICE

OCT 29 1:52

PHOENIX ARIZONA

I am the co-owner of 9 mining claims with husband Paul S. Roberts have held the mineral rights for over 40 years. Our son Larry W. Roberts (Age 31) owns 10 mining claims.

Paul & I have no control over his mining claims. we do help with filing & such. my address is 700 Amarillo ave. Pahrump, NV. 89048

Holly Hernandez

HOLLY HERNANDEZ  
NOTARY PUBLIC  
STATE OF NEVADA  
NYE COUNTY  
APPT. No. 07-4195-14  
MY APPT. EXPIRES JULY 9, 2011

OCTOBER 27, 2009

Jayne Roberts  
700 Amarillo ave  
Pahrump NV. 89048  
702-280-0000



To Whom It May Concern: Ref 3800(AZ-933)

10-24-2009

Faye M. Roberts and Paul L. Roberts are husband and wife living at 700 Amarillo Ave. Larry W Roberts is the son of Faye and Paul Roberts . He is not a dependent as described in section 152 title 26. He is a free agent who is 51 years of age. We have no control of Larry W. Roberts as described in 43 CFR 3850.5 and we have no related (usc 26152) ability to control or exercise significant influence or have any joint control over his claim actions. Larry W. Roberts is the exclusive owner of the mining claims Fayro #14 thru Fayro #21 and Fayro #98 and Fayro #17A. AMC 185940 thru AMC 185947 and AMC 338325, AMC 339088 for a total of 10 claims. Larry lives at 3391 Hardy Ln. Pahrump, NV 89048 The address on the waver was not changed. We will change the address if that is required.

Please contact me as soon as possible if there is any additional problem. My phone number is 702-876-3907 or 702-280-0000.

We certify to the best of our ability that the above information is true.

Thank you very much.

Paul L. Roberts

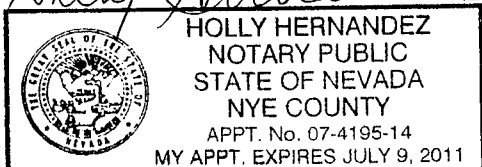
Larry W. Roberts  
3391 Hardy Ln  
Pahrump, Nv 89048

*Paul L. Roberts*  
Paul L. Roberts.  
700 Amarillo Ave.  
Pahrump, Nv. 89048

*Faye M. Roberts*  
Faye M. Roberts.  
700 Amarillo Ave.  
Pahrump, NV 89048

RECEIVED  
BLM AZ STATE OFFICE  
2009 OCT 29 PM 1:52  
PHOENIX, ARIZONA

*Holly Hernandez*




*OCTOBER 27, 2009*



Ms. Faye Roberts  
700 Amarillo Ave  
Pahrump, NV 89048

**CERTIFIED MAIL™**



RECEIVED  
BLM AZ STATE OFFICE  
7007 1490 0002 9661 3326



1000

85004

U.S. POSTAGE  
PAID  
PAHRUMP, NV  
89041  
OCT 27, 09  
AMOUNT

**\$5.54**  
00049753-10

2009 OCT 29 P 1:53

PHOENIX, ARIZONA

RETURN RECEIPT  
REQUESTED

*att: Rod Ebert*

*U.S. Dept of the Interior  
BLM.*

*one north central ave. # 800*

*Phoenix, Az. 85004-4427*

6500424427 C041



To Whom It May Concern: Ref 3800(AZ-933)

10-24-2009

AMC 2154  
AMC 8580  
AMC 92863  
AMC 97284  
AMC 185940  
AMC 338324  
AMC 339088  
AMC 344095

Faye M. Roberts and Paul L. Roberts are husband and wife living at 700 Amarillo Ave. Larry W Roberts is the son of Faye and Paul Roberts . He is not a dependent as described in section 152 title 26. He is a free agent who is 51 years of age. We have no control of Larry W. Roberts as described in 43 CFR 3850.5 and we have no related (usc 26152) ability to control or exercise significant influence or have any joint control over his claim actions. Larry W. Roberts is the exclusive owner of the mining claims Fayro #14 thru Fayro #21 and Fayro #98 and Fayro #17A. AMC 185940 thru AMC 185947 and AMC 338325, AMC 339088 for a total of 10 claims. Larry lives at 3391 Hardy Ln. Pahrump, NV 89048 The address on the waver was not changed. We will change the address if that is required.

Please contact me as soon as possible if there is any additional problem. My phone number is 702-876-3907 or 702-280-0000.

We certify to the best of our ability that the above information is true.

Thank you very much.

Paul L. Roberts

*Larry W Roberts*

Larry W. Roberts  
3391 Hardy Ln  
Pahrump, Nv 89048

Paul L. Roberts.  
700 Amarillo Ave.  
Pahrump, Nv. 89048

Faye M. Roberts .  
700 Amarillo Ave.  
Pahrump, NV 89048

State of Nevada  
County of Nye

This instrument was acknowledged before me  
on 31 Oct 09 by Larry W Roberts

*Machelle Lowery*  
(Notary Public)



PHOENIX, ARIZONA  
2009 NOV -2 P 1:10  
BLM - PHOENIX  
OFFICE



To Whom It May Concern:

10-26-2009

AMC 2154  
AMC 8580  
AMC 92863  
AMC 97284  
AMC 185940  
AMC 338324  
AMC 339088  
AMC 344095

Ref: 3800 (AZ-933)RE...

Please be advised that I am the exclusive owner of 10 mining claims. I am not a related party to Paul or Faye Roberts as described in title 43 code of federal regulations (CFR) 3835.1(b) and 3835.11(a)(1). I have exclusive control of my 10 mining claims.

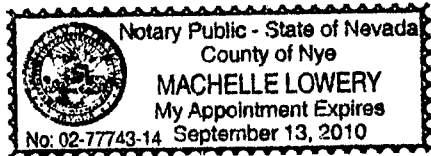
My address follows:

*Larry W Roberts*  
Larry W. Roberts  
3391 Hardy Ln  
Pahrump, NV 89048

State of Nevada  
County of Nye

This instrument was acknowledged before me  
on 3 Oct 09 by Larry W Roberts

*Machelle Lowery*  
(Notary Public)




PHOTOGRAPHY

2009 OCT -2 P 1:10

BLP OFFICE

Larry W. Robert S  
3391 Hardy Ln.  
Pahrump NV 89047

**CERTIFIED MAIL™**



7007 1490 0002 9661 3340



1000

85004

U.S. POSTAGE  
PAID  
PAHRUMP, NV  
89041  
OCT 31, '09  
AMOUNT

**\$5.54**  
00051884-05

**RETURN RECEIPT  
REQUESTED**

ATT:  
ROD EBERT

U. S. Dept. of the Interior  
B.P.M.  
ONE NORTH CENTRAL AVE. # 800  
PHOENIX, AZ 85004-4427

AZ-1274-4  
(Jline 1987)

UNITED STATES DEPARTMENT OF THE INTERIOR  
BUREAU OF LAND MANAGEMENT  
ARIZONA STATE OFFICE

EXAMINATION OF CASE FILE

A SEPARATE FORM MUST BE COMPLETED FOR EACH LEAD SERIAL NUMBER

SERIAL NUMBER	TYPE OF CASE
97284	Fayro #12 MINING CLAIM

I Dan E. Lewis (Signature) HAVE READ AND UNDERSTOOD THE WARNINGS

RELATIVE TO TITLE 18 U.S.C. 1001 AND 2071 PRINTED ON THIS FORM AND REQUEST TO EXAMINE THE CASE RECORD BEARING THE ABOVE SERIAL NUMBER OR NAME. I AGREE NOT TO REMOVE OR ALTER THE CONTENTS OF THIS FILE IN ANY MANNER WHATSOEVER AND NOT TO REMOVE THE FILE FROM THE ROOM DESIGNATED FOR PUBLIC EXAMINATION OF SUCH RECORDS.

DAN E. LEWIS  
PRINT NAME  
740 E Placita del Mundo  
Tucson AZ 85718  
ADDRESS (PLEASE PRINT AND INCLUDE ZIP CODE)

Feb 13 1991  
DATE

-WARNING-

Title 18 U.S. Code 1001. Statements or entries generally

Whoever, in any manner within the jurisdiction of any department or agency of the United States knowingly and willfully falsifies, conceals or covers up by any trick, scheme, or device a material fact, or makes any false, fictitious or fraudulent statements or representations, or makes or uses any false writing or document knowing the same to contain any false, fictitious or fraudulent statement or entry, shall be fined not more than \$10,000 or imprisoned not more than five years, or both.

-WARNING-

Title 18 U.S. Code 2071. Concealment, removal or mutilation generally

Whoever, willfully and unlawfully conceals, removes, mutilates, obliterates, or destroys, or attempts to do so, or, with intent to do so takes and carries away any record, proceeding, map, book, paper, document, or other thing, filed or deposited with any clerk or officer of any court of the United States, or in any public office, or with any judicial or public officer of the United States, shall be fined not more than \$2,000 or imprisoned not more than



AZ-1274-4  
(June 1987)

UNITED STATES DEPARTMENT OF THE INTERIOR  
BUREAU OF LAND MANAGEMENT  
ARIZONA STATE OFFICE

EXAMINATION OF CASE FILE

A SEPARATE FORM MUST BE COMPLETED FOR EACH LEAD SERIAL NUMBER

SERIAL NUMBER  97284	TYPE OF CASE  MINING CLAIM
----------------------------	----------------------------------

I Keith Kolstad HAVE READ AND UNDERSTOOD THE WARNINGS  
(Signature)

RELATIVE TO TITLE 18 U.S.C. 1001 AND 2071 PRINTED ON THIS FORM AND REQUEST TO EXAMINE THE CASE RECORD BEARING THE ABOVE SERIAL NUMBER OR NAME. I AGREE NOT TO REMOVE OR ALTER THE CONTENTS OF THIS FILE IN ANY MANNER WHATSOEVER AND NOT TO REMOVE THE FILE FROM THE ROOM DESIGNATED FOR PUBLIC EXAMINATION OF SUCH RECORDS.

PRINT NAME <u>Keith Kolstad</u> <u>P.O. Box 3493</u> <u>Billings, MT 59103</u>	DATE <u>4-17-89</u>
---	------------------------

ADDRESS (PLEASE PRINT AND INCLUDE ZIP CODE)

-WARNING-

Title 18 U.S. Code 1001. Statements or entries generally

Whoever, in any manner within the jurisdiction of any department or agency of the United States knowingly and willfully falsifies, conceals or covers up by any trick, scheme, or device a material fact, or makes any false, fictitious or fraudulent statements or representations, or makes or uses any false writing or document knowing the same to contain any false, fictitious or fraudulent statement or entry, shall be fined not more than \$10,000 or imprisoned not more than five years, or both.

-WARNING-

Title 18 U.S. Code 2071. Concealment, removal or mutilation generally

Whoever, willfully and unlawfully conceals, removes, mutilates, obliterates, or destroys, or attempts to do so, or, with intent to do so takes and carries away any record, proceeding, map, book, paper, document, or other thing, filed or deposited with any clerk or officer of any court of the United States, or in any public office, or with any judicial or public officer of the United States, shall be fined not more than \$2,000 or imprisoned not more than three years.



AZ-1274-4  
(April 1987)

UNITED STATES DEPARTMENT OF THE INTERIOR  
BUREAU OF LAND MANAGEMENT  
ARIZONA STATE OFFICE

EXAMINATION OF CASE/CARD RECORD REQUEST

A SEPARATE FORM MUST BE COMPLETED FOR EACH CASE

SERIAL NUMBER  97284	TYPE OF CASE  MINING CLAIM
----------------------------	----------------------------------

I Brian Teznoni HAVE READ AND UNDERSTOOD THE WARNINGS  
(Signature)

RELATIVE TO TITLE 18 U.S.C. 1001 and 2071 PRINTED ON THIS FORM, AND REQUEST TO EXAMINE THE CASE/CARD RECORD BEARING THE ABOVE SERIAL NUMBER OR NAME. I AGREE NOT TO REMOVE OR ALTER THE CONTENTS OF THIS FILE IN ANY MANNER WHATSOEVER AND NOT REMOVE THE FILE FROM THE ROOM DESIGNATED FOR PUBLIC EXAMINATION OF SUCH RECORDS.

BRIAN TEZNONI 3/3/87  
PRINT NAME Date

3200 N. CENTRAL  
PHX AZ 85012  
ADDRESS (PLEASE PRINT AND INCLUDE ZIP CODE)

-WARNING-

Title 18 U.S. code 1001. Statements or entries generally

Whoever, in any manner within the jurisdiction of any department or agency of the United States knowingly and willfully falsifies, conceals or covers up by any trick, scheme, or device a material fact, or makes any false, fictitious or fraudulent statements or representations, or makes or uses any false writing or document knowing the same to contain any false, fictitious or fraudulent statement or entry, shall be fined not more than \$10,000 or imprisoned not more than five years, or both.

-WARNING-

Title 18 U.S. Code 2071. Concealment, removal, or mutilation generally

Whoever, willfully and unlawfully conceals, removes, mutilates, obliterates, or destroys, or attempts to do so, or, with intent to do so takes and carries away any record, proceeding, map, book, paper, document, or other thing, filed or deposited with any clerk or officer of any court of the United States, or in any public office, or with any judicial or public officer of the United States, shall be fined not more than \$2,000 or imprisoned not more than three years, or both.



AZ-1274-4  
(April 1982)

UNITED STATES DEPARTMENT OF THE INTERIOR  
BUREAU OF LAND MANAGEMENT  
ARIZONA STATE OFFICE

EXAMINATION OF CASE/CARD RECORD REQUEST

A SEPARATE FORM MUST BE COMPLETED FOR EACH CASE

SERIAL NUMBER  97284	TYPE OF CASE  AMC
----------------------------	-------------------------

I Dale G. Osborn HAVE READ AND UNDERSTOOD THE WARNINGS  
(Signature)

RELATIVE TO TITLE 18 U.S.C. 1001 and 2071 PRINTED ON THIS FORM, AND REQUEST TO EXAMINE THE CASE/CARD RECORD BEARING THE ABOVE SERIAL NUMBER OR NAME. I AGREE NOT TO REMOVE OR ALTER THE CONTENTS OF THIS FILE IN ANY MANNER WHATSOEVER AND NOT REMOVE THE FILE FROM THE ROOM DESIGNATED FOR PUBLIC EXAMINATION OF SUCH RECORDS.

DALE G. OSBORN  
PRINT NAME

11-5-85  
Date

301 15th TERRACE  
BISBEE AZ 85603  
ADDRESS (PLEASE PRINT AND INCLUDE ZIP CODE)

-WARNING-

Title 18 U.S. code 1001. Statements or entries generally

Whoever, in any manner within the jurisdiction of any department or agency of the United States knowingly and willfully falsifies, conceals or covers up by any trick, scheme, or device a material fact, or makes any false, fictitious or fraudulent statements or representations, or makes or uses any false writing or document knowing the same to contain any false, fictitious or fraudulent statement or entry, shall be fined not more than \$10,000 or imprisoned not more than five years, or both.

-WARNING-

Title 18 U.S. Code 2071. Concealment, removal, or mutilation generally

Whoever, willfully and unlawfully conceals, removes, mutilates, obliterates, or destroys, or attempts to do so, or, with intent to do so takes and carries away any record, proceeding, map, book, paper, document, or other thing, filed or deposited with any clerk or officer of any court of the United States, or in any public office, or with any judicial or public officer of the United States, shall be fined not more than \$2,000 or imprisoned not more than three years, or both.



AZ-1274-4  
(April 1982)

UNITED STATES DEPARTMENT OF THE INTERIOR  
BUREAU OF LAND MANAGEMENT  
ARIZONA STATE OFFICE

EXAMINATION OF CASE/CARD RECORD REQUEST

A SEPARATE FORM MUST BE COMPLETED FOR EACH CASE

SERIAL NUMBER OR NAME  97284	TYPE OF CASE  AMC
------------------------------------	-------------------------

I Dale G. Osborn HAVE READ AND UNDERSTOOD THE WARNINGS  
(Signature)

RELATIVE TO TITLE 18 U.S.C. 1001 and 2071 PRINTED ON THIS FORM, AND REQUEST TO EXAMINE THE CASE/CARD RECORD BEARING THE ABOVE SERIAL NUMBER OR NAME. I AGREE NOT TO REMOVE OR ALTER THE CONTENTS OF THIS FILE IN ANY MANNER WHATSOEVER AND NOT REMOVE THE FILE FROM THE ROOM DESIGNATED FOR PUBLIC EXAMINATION OF SUCH RECORDS.

Dale G. Osborn  
PRINT NAME  
301 15th Terrace

10 / 15 / 85  
Date

Bisbee, Arizona 85603  
ADDRESS (PLEASE PRINT AND INCLUDE ZIP CODE)

-WARNING-

Title 18 U.S. code 1001. Statements or entries generally

Whoever, in any manner within the jurisdiction of any department or agency of the United States knowingly and willfully falsifies, conceals or covers up by any trick, scheme, or device a material fact, or makes any false, fictitious or fraudulent statements or representations, or makes or uses any false writing or document knowing the same to contain any false, fictitious or fraudulent statement or entry, shall be fined not more than \$10,000 or imprisoned not more than five years, or both.

-WARNING-

Title 18 U.S. Code 2071. Concealment, removal, or mutilation generally

Whoever, willfully and unlawfully conceals, removes, mutilates, obliterates, or destroys, or attempts to do so, or, with intent to do so takes and carries away any record, proceeding, map, book, paper, document, or other thing, filed or deposited with any clerk or officer of any court of the United States, or in any public office, or with any judicial or public officer of the United States, shall be fined not more than \$2,000 or imprisoned not more than three years, or both.

AZ-1274-1  
(April 1982)

UNITED STATES DEPARTMENT OF THE INTERIOR  
BUREAU OF LAND MANAGEMENT  
ARIZONA STATE OFFICE

EXAMINATION OF CASE/CARD RECORD REQUEST

A SEPARATE FORM MUST BE COMPLETED FOR EACH CASE

SERIAL NUMBER OR NAME	TYPE OF CASE
97254	Mines

I Downy Coombs HAVE READ AND UNDERSTOOD THE WARNING  
(Signature)

RELATIVE TO TITLE 18 U.S.C. 1001 and 2071 PRINTED ON THIS FORM, AND REQUEST TO EXAMINE THE CASE/CARD RECORD BEARING THE ABOVE SERIAL NUMBER OR NAME. I AGREE NOT TO REMOVE OR ALTER THE CONTENTS OF THIS FILE IN ANY MANNER WHATSOEVER AND NOT REMOVE THE FILE FROM THE ROOM DESIGNATED FOR PUBLIC EXAMINATION OF SUCH RECORDS.

Downy Coombs  
PRINT NAME

3/1/84  
Date

4715 E. Ft. Lowell  
TUCSON AZ 85712  
ADDRESS (PLEASE PRINT AND INCLUDE ZIP CODE)

-WARNING-

Title 18 U.S. code 1001. Statements or entries generally

Whoever, in any manner within the jurisdiction of any department or agency of the United States knowingly and willfully falsifies, conceals or covers up by any trick, scheme, or device a material fact, or makes any false, fictitious or fraudulent statements or representations, or makes or uses any false writing or document knowing the same to contain any false, fictitious or fraudulent statement or entry, shall be fined not more than \$10,000 or imprisoned not more than five years, or both.

-WARNING-

Title 18 U.S. Code 2071. Concealment, removal, or mutilation generally

Whoever, willfully and unlawfully conceals, removes, mutilates, obliterates, or destroys, or attempts to do so, or, with intent to do so takes and carries away any record, proceeding, map, book, paper, document, or other thing, filed or deposited with any clerk or officer of any court of the United States, or in any public office, or with any judicial or public officer of the United States, shall be fined not more than \$2,000 or imprisoned not more than three years, or both.



AZ-1274-4  
(April 1982)

UNITED STATES DEPARTMENT OF THE INTERIOR  
BUREAU OF LAND MANAGEMENT  
ARIZONA STATE OFFICE

EXAMINATION OF CASE/CARD RECORD REQUEST

A SEPARATE FORM MUST BE COMPLETED FOR EACH CASE

SERIAL NUMBER OR NAME	TYPE OF CASE
AMC 97287	Mining

I [Signature] HAVE READ AND UNDERSTOOD THE WARNINGS  
(Signature)

RELATIVE TO TITLE 18 U.S.C. 1001 and 2071 PRINTED ON THIS FORM, AND REQUEST TO EXAMINE THE CASE/CARD RECORD BEARING THE ABOVE SERIAL NUMBER OR NAME. I AGREE NOT TO REMOVE OR ALTER THE CONTENTS OF THIS FILE IN ANY MANNER WHATSOEVER AND NOT REMOVE THE FILE FROM THE ROOM DESIGNATED FOR PUBLIC EXAMINATION OF SUCH RECORDS.

**BRASDA TITLE SERVICE**  
P.O. Box 36365  
Phoenix, Arizona 85069  
(602) 965-3376  
"The Mineral Title People"

PRINT NAME \_\_\_\_\_

Date 8/25/83

ADDRESS (PLEASE PRINT AND INCLUDE ZIP CODE)

-WARNING-

Title 18 U.S. code 1001. Statements or entries generally

Whoever, in any manner within the jurisdiction of any department or agency of the United States knowingly and willfully falsifies, conceals or covers up by any trick, scheme, or device a material fact, or makes any false, fictitious or fraudulent statements or representations, or makes or uses any false writing or document knowing the same to contain any false, fictitious or fraudulent statement or entry, shall be fined not more than \$10,000 or imprisoned not more than five years, or both.

-WARNING-

Title 18 U.S. Code 2071. Concealment, removal, or mutilation generally

Whoever, willfully and unlawfully conceals, removes, mutilates, obliterates, or destroys, or attempts to do so, or, with intent to do so takes and carries away any record, proceeding, map, book, paper, document, or other thing, filed or deposited with any clerk or officer of any court of the United States, or in any public office, or with any judicial or public officer of the United States, shall be fined not more than \$2,000 or imprisoned not more than three years, or both.



AZ-1274-4  
(April 1982)

UNITED STATES DEPARTMENT OF THE INTERIOR  
BUREAU OF LAND MANAGEMENT  
ARIZONA STATE OFFICE

EXAMINATION OF CASE/CARD RECORD REQUEST

A SEPARATE FORM MUST BE COMPLETED FOR EACH CASE

SERIAL NUMBER OR NAME  97284	TYPE OF CASE  M-C
------------------------------------	-------------------------

I Steve Gallenson HAVE READ AND UNDERSTOOD THE WARNINGS  
(Signature)  
RELATIVE TO TITLE 18 U.S.C. 1001 and 2071 PRINTED ON THIS FORM, AND REQUEST TO  
EXAMINE THE CASE/CARD RECORD BEARING THE ABOVE SERIAL NUMBER OR NAME. I AGREE  
NOT TO REMOVE OR ALTER THE CONTENTS OF THIS FILE IN ANY MANNER WHATSOEVER AND  
NOT REMOVE THE FILE FROM THE ROOM DESIGNATED FOR PUBLIC EXAMINATION OF SUCH  
RECORDS.

Steve Gallenson  
PRINT NAME

FEB 3, 83  
Date

2304 Green St.

SALT LAKE CITY, UTAH 84106  
ADDRESS (PLEASE PRINT AND INCLUDE ZIP CODE)

-WARNING-

Title 18 U.S. code 1001. Statements or entries generally

Whoever, in any manner within the jurisdiction of any department or agency of the United States knowingly and willfully falsifies, conceals or covers up by any trick, scheme, or device a material fact, or makes any false, fictitious or fraudulent statements or representations, or makes or uses any false writing or document knowing the same to contain any false, fictitious or fraudulent statement or entry, shall be fined not more than \$10,000 or imprisoned not more than five years, or both.

-WARNING-

Title 18 U.S. Code 2071. Concealment, removal, or mutilation generally

Whoever, willfully and unlawfully conceals, removes, mutilates, obliterates, or destroys, or attempts to do so, or, with intent to do so takes and carries away any record, proceeding, map, book, paper, document, or other thing, filed or deposited with any clerk or officer of any court of the United States, or in any public office, or with any judicial or public officer of the United States, shall be fined not more than \$2,000 or imprisoned not more than three years.



**NOTICE!!**

**These documents have been scanned!**

**Do not place un-scanned documents beneath this notice!**

**Do not remove this notice from this file!**

GPO Jacket No. 560-102  
Print Order 61540  
Rise Business Services, LLC  
Job=AZ15 8/14/2019



Box Number= AZ15228



Claim Begin-End: AMC97284-AMC97287

**6 Location Notices-Amendments and Supporting Documents**



AZ15228-1

AMC113312-AMC116478

Legal Description Of Fayro Mining Claims

*Ame 97284*

AMC#	NAME	DISCRIPTION
2156	Yellow Nugget	NW $\frac{1}{4}$ Sec 18, T29N, R17W (N $\frac{1}{2}$ , NW $\frac{1}{4}$ , NW $\frac{1}{4}$ ) (N $\frac{1}{2}$ , NE $\frac{1}{4}$ , NW $\frac{1}{4}$ )
8580	Golden Miss Fit	NW $\frac{1}{4}$ Sec18, T29N, R17W (S $\frac{1}{2}$ , NW $\frac{1}{4}$ , NW $\frac{1}{4}$ ) (S $\frac{1}{2}$ , NE $\frac{1}{4}$ , NW $\frac{1}{4}$ )
2154	Fayro #1	NW $\frac{1}{4}$ Sec18, T29N, R17W (N $\frac{1}{2}$ , SW $\frac{1}{4}$ , NW $\frac{1}{4}$ ) (N $\frac{1}{2}$ , SE $\frac{1}{4}$ , NW $\frac{1}{4}$ )
97287	Golden Fink	NW $\frac{1}{4}$ , Sec18, T29N, R17W (S $\frac{1}{2}$ , SW $\frac{1}{4}$ , NW $\frac{1}{4}$ ) (S $\frac{1}{2}$ , SE $\frac{1}{4}$ , NW $\frac{1}{4}$ )
92863	Fayro #2	SW $\frac{1}{4}$ Sec18, T29N, R17W (N $\frac{1}{2}$ , NW $\frac{1}{4}$ , SW $\frac{1}{4}$ ) (N $\frac{1}{2}$ , NE $\frac{1}{4}$ , SW $\frac{1}{4}$ )
92865	Fayro #4	SW $\frac{1}{4}$ , Sec18, T29N, R17W (NE $\frac{1}{4}$ , SW $\frac{1}{4}$ ; SW $\frac{1}{4}$ ) (N $\frac{1}{2}$ , SE $\frac{1}{4}$ , SW $\frac{1}{4}$ )
92866	Fayro #5	NE $\frac{1}{4}$ Sec18, T29N, R17W
97284	Fayro #11	SW $\frac{1}{4}$ Sec8, T29N, R17W
97285	Fayro #12	SW $\frac{1}{4}$ Sec8, T29N, R17W
97286	Fayro #13	NW $\frac{1}{4}$ Sec8, T29N, R17W
2155	Fayro #1A	NW $\frac{1}{4}$ Sec18, T29N, R17W
112110	Fayro #1B	NW $\frac{1}{4}$ Sec18, T29N, R17W
104854	Fayro #1C	NW $\frac{1}{4}$ Sec18, T29N, R17W
107773	Fayro #1D	NW $\frac{1}{4}$ Sec18, T29N, R17W
107774	Fayro #1E	NW $\frac{1}{4}$ Sec18, T29N, R17W
107772	Fayro #1F	NW $\frac{1}{4}$ Sec18, T29N, R17W

*Updated 9-15-82*

P.L. Roberts  
2821 Wyandotte  
Las Vegas, Nev  
89102

Reference:

Garnet Mountain Quadrangle  
N3545-W11400/15  
1960

G&SRM

RECEIVED  
B.L.M. AZ STATE OFFICE

SEP 9 1982

07.45 A.M.  
PHOENIX, ARIZONA

*ackn'd by  
postcard  
9-13-81  
nlg*



# Notice of Mining Location

## LODE CLAIM

TO ALL WHOM IT MAY CONCERN:

This Mining Claim, the name of which is the FAYRO II  
 Mining Claim, situate on lands belonging to the United States of America and in which there are valuable mineral  
 deposits, was entered upon and located for the purpose of exploration and purchase by DAVID ROBERTS  
PAUL L. Roberts - FAYE M. Roberts  
TOM ASKIN All citizens of the United States.  
(Locator must either insert "a citizen of the United States," or "who has declared his intention to become a citizen of the United States")

the undersigned, on the 27 day of Dec, 1979  
 RECEIVED  
 B.L.M. AZ STATE OFFICE

The length of this claim is 1500 ft feet  
 and we claim 750 feet  
 in a South westerly direction and  
750 feet in a North EAST direction

from the center of the discovery shaft, at which this notice is posted, lengthwise of the claim, together with  
300 feet in width of the surface grounds  
 on each side of the center of said claim. The general course of the lode deposit and premises is from the  
North EAST to the Southwest

The claim is situated and located in the Cold Basin Mining District  
 in MOHAVE County, in the State of Arizona about 10 miles S.  
 in a — direction from GREGGS HIDE CUT - HATEMAN  
1 3/4 miles EAST OF HUALAPAI WASH.

The surface boundaries of the claim are marked upon the ground as follows: Beginning at a  
STONE MONUMENT AND 4x4 POST

at a point in a No Easterly direction 750 feet from  
 the discovery shaft (at which this notice is posted), being in the center of the NORTH  
 end line of said claim, thence 300 feet to a STONE MONUMENT, being the  
NORTH EAST corner of said claim; thence 1500 feet to a STONE MONUMENT  
 being at the SOUTH EAST corner of said claim; thence 300 feet to a  
STONE MONUMENT at the center of the  
SOUTH end of said claim; thence  
300 feet to a STONE MONUMENT  
 being at the Southwest corner of said claim;  
 thence 1500 feet to a STONE MONUMENT  
 at the NORTH WEST corner of said claim; thence  
300 feet to the place of beginning.

*all in section 8 748  
 T29.0 R17W ON  
 The west line  
 ~ 2500 ft From the  
 NW corner of  
 section 8 GOV MARKET*

Dated and posted on the grounds, this 27 day of  
DEC, 1979  
 Paul L. Roberts  
2821 WYANDOTTE  
LAS VEGAS, NEV  
 89102



Excerpts From the Mining Laws of  
the State of Arizona  
TITLE XXXIV of the  
Revised Statutes of 1913

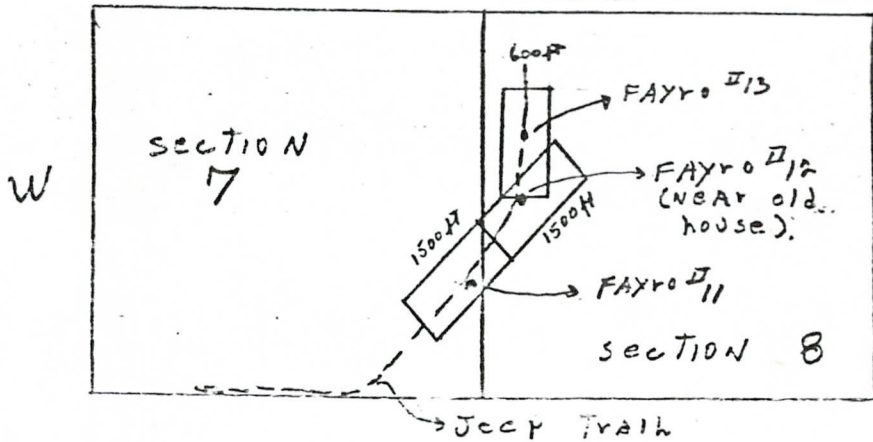
4028. Such location shall be made by erecting at or contiguous to the point of discovery a conspicuous monument of stones not less than three feet in height, or an upright post, securely fixed, projecting at least four feet above the ground, in which monument of stones or on which post there shall be posted a location notice which shall be signed by the name or names of the locator or locators.

4030. From the time of the location of a mining claim, as above specified, the locator shall be allowed ninety days within which to do or cause to be done the following things:

- (1) To cause to be recorded in the office of the county recorder of the county in which the claim is situated a copy of the location notice;
- (2) To sink a discovery shaft in the claim to a depth of at least eight feet from the lowest part of the rim of the shaft at the surface, and deeper, if necessary, until there is disclosed in said shaft mineral in place;
- (3) To monument the claim on the ground so that its boundaries can be readily traced.

4033. Any open cut, adit or tunnel which shall be made as above provided for, as a part of the location of a lode mining claim, and which shall be equal in amount of work to a shaft eight feet deep and four feet wide by six feet long, and which shall cut a lode or mineral in place at a depth of ten feet from the surface, shall be equivalent, as discovery work, to a shaft sunk from the surface.

4034. Location notices may be amended at any time and the monuments changed to correspond with the amended location; provided, that no change shall be made that will interfere with the rights of others.



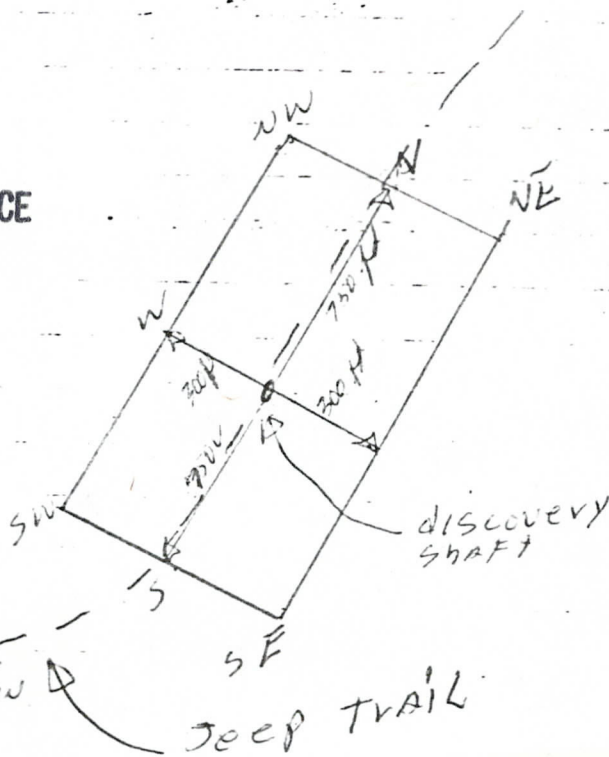
E  
end and 1,000 feet from the other. Commence description of claim at a center end monument, giving its distance and direction from center of discovery; thence bound the claim in either direction. In description be careful to state locality of claim with reference to some natural object or permanent monument as will identify the claim.

S  
SECTION 7 + 8  
T29N R17W

RECEIVED  
B.L.M. AZ STATE OFFICE

FEB 11 1980

10:00 A.M.  
PHOENIX, ARIZONA



STATE OF ARIZONA

FEE NO. 80-3659 INDEXED MINES

PROOFED

INDEXED

MICROFILMED

RECORDED AT REQUEST OF Supro Mining

DATE JAN 30 '80 - 8 00 AM

IN BOOK 606

of OFFICIAL RECORDS,

PAGE (S) 876-877

RECORDS OF MOHAVE COUNTY, ARIZONA.

RETURN:



JOAN McCALL, RECORDER

by Colvin

BOOK 606 PAGE 877

\$ 3.00

PAUL L. Roberts  
2821 WYANDOTTE  
LAS Vegas, Nev.  
89102

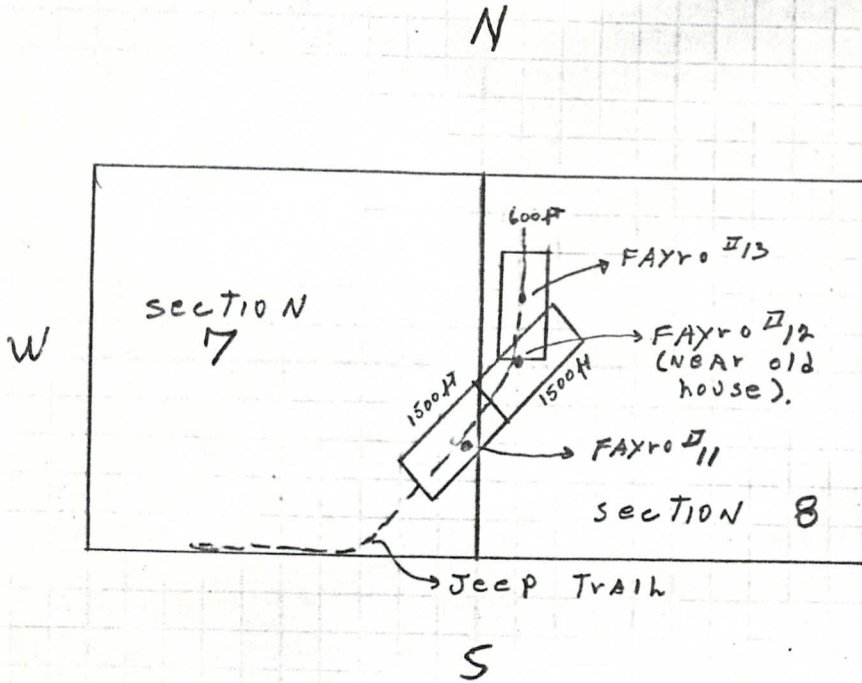
1 Div = 528 ft

A MC 97284

RECEIVED  
B.L.M. AZ STATE OFFICE

FEB 11 1980

10:00 A.M.  
PHOENIX, ARIZONA



SECTION 7 + 8  
T29N R17W



# Notice of Mining Location

MC 97285

## LODE CLAIM

TO ALL WHOM IT MAY CONCERN:

This Mining Claim, the name of which is the

FAYRO #12

Mining Claim, situate on lands belonging to the United States of America and in which there are valuable mineral

deposits, was entered upon and located for the purpose of exploration and purchase by DAVID ROBERTS

PAUL L. Roberts - FAYE M. Roberts

TOM ASKIN All citizens of the United States.

Locator must either insert "a citizen of the United States," or "who has declared his intention to become a citizen of the United States")

the undersigned, on the 27 day of Dec 19 79

RECEIVED  
B.L.M. AZ STATE OFFICE

FEB 11 1980

10:00 A.M.  
PHOENIX, ARIZONA

The length of this claim is 1500 ft feet

and WE claim 750 feet

in a south westerly direction and

750 feet in a NORTH EAST direction

from the center of the discovery shaft, at which this notice is posted, lengthwise of the claim, together with

300 feet in width of the surface grounds

on each side of the center of said claim. The general course of the lode deposit and premises is from the

north east to the south west

The claim is situated and located in the Cold Basin Mining District

in Mohave County, in the State of Arizona about 10 miles S.

in a direction from Greags Hide out - water meadow

1 3/4 miles EAST OF HUALAPAI wash.

The surface boundaries of the claim are marked upon the ground as follows: Beginning at a

stone monument & 4x4 post

at a point in a NE easterly direction 750 feet from

the discovery shaft (at which this notice is posted), being in the center of the NORTH

end line of said claim, thence 300 feet to a stone monument, being the

north east corner of said claim; thence 1500 feet to a stone monument

being at the south east corner of said claim; thence 300 feet to a

stone monument at the center of the

south end of said claim; thence

300 feet to a stone monument

being at the south west corner of said claim;

thence 1500 feet to a stone monument

at the north west corner of said claim; thence

300 feet to the place of beginning.

Dated and posted on the grounds, this 27 day of

Dec 19 79

PAUL L. Roberts

2821 WYANDOTTE

LAS VEGAS, Nev.

89102

mailing address

~~at the~~ section #18  
+ 29.0 R17W ON  
~ The west line,  
~ 2500 ft From the  
NW corner of  
section 8 GOV MARKER,



Excerpts From the Mining Laws of  
the State of Arizona  
TITLE XXXIV of the  
Revised Statutes of 1913

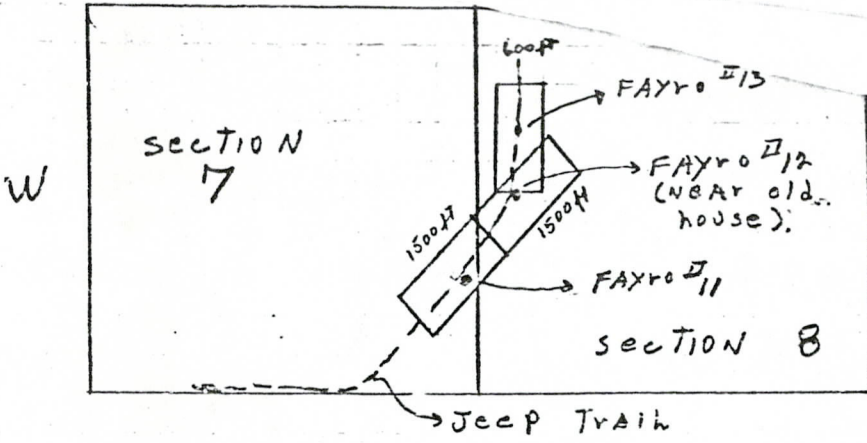
4025. Such location shall be made by erecting at or contiguous to the point of discovery a conspicuous monument of stones not less than three feet in height, or an upright post, securely fixed, projecting at least four feet above the ground, in which monument of stones or on which post there shall be posted a location notice which shall be signed by the name or names of the locator or locators.

4030. From the time of the location of a mining claim, as above specified, the locator shall be allowed ninety days within which to do or cause to be done the following things:

- (1) To cause to be recorded in the office of the county recorder of the county in which the claim is situated a copy of the location notice;
- (2) To sink a discovery shaft in the claim to a depth of at least eight feet from the lowest part of the rim of the shaft at the surface, and deeper, if necessary, until there is disclosed in said shaft mineral in place;
- (3) To monument the claim on the ground so that its boundaries can be readily traced.

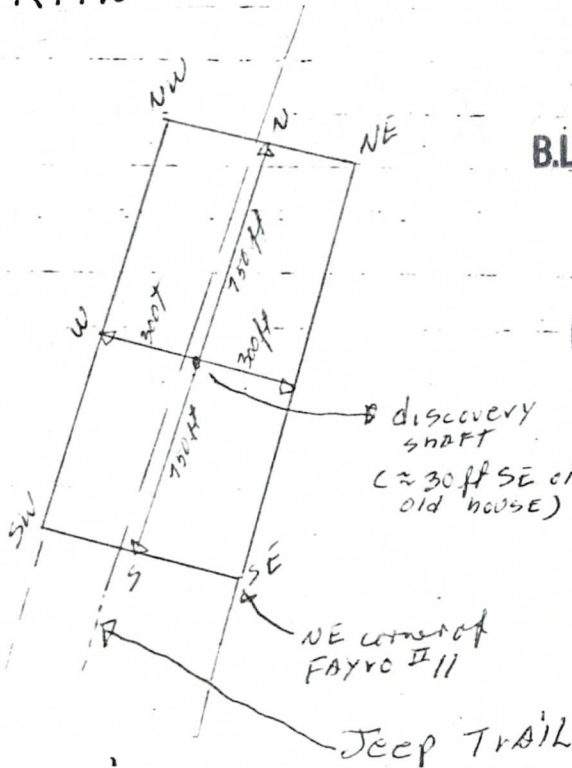
4033. Any open cut, adit or tunnel which shall be made as above provided for, as a part of the location of a lode mining claim, and which shall be equal in amount of work to a shaft eight feet deep and four feet wide by six feet long, and which shall cut a lode or mineral in place at a depth of ten feet from the surface, shall be equivalent, as discovery work, to a shaft sunk from the surface.

4034. Location notices may be amended at any time and the monuments changed to correspond with the amended location; provided, that no change shall be made that will interfere with the rights of others.



... and 1,000 feet from the other. Commence description of claim at a center end monument, giving its distance and direction from center of discovery; thence bound the claim in either direction. In description be careful to state locality of claim with reference to some natural object or permanent monument as will identify the claim.

SECTION 7 + 8  
T29N R17W



RECEIVED  
B.L.M. AZ STATE OFFICE

FEB 11 1980

10:00 A.M.  
PHOENIX, ARIZONA

STATE OF ARIZONA

FEE NO. 80-3660 INDEXED MINES **INDEXED** **PROOFED** MICROFILMED  
RECORDED AT REQUEST OF Fajro Mining  
DATE JAN 30 '80 - 8 00 AM IN BOOK 606 of OFFICIAL RECORDS,  
PAGE (S) 878-879 RECORDS OF MOHAVE COUNTY, ARIZONA.

RETURN:



JOAN McCALL, RECORDER

by Joan McCall

\$ 3.00

BOOK 606 PAGE 879



# Notice of Mining Location

## LODE CLAIM

TO ALL WHOM IT MAY CONCERN:

This Mining Claim, the name of which is the

FAYRO # 13

Mining Claim, situate on lands belonging to the United States of America and in which there are valuable mineral deposits, was entered upon and located for the purpose of exploration and purchase by

PAUL L. Roberts, FAYE M Roberts, DAVID G. Roberts

All citizens of the United States.

Locator must either insert "a citizen of the United States," or "who has declared his intention to become a citizen of the United States")

the undersigned, on the 27 day of Dec, 1979

The length of this claim is 1500 feet

and we claim 750 feet

in a north direction and

750 feet in a south direction

from the center of the discovery shaft, at which this notice is posted, lengthwise of the claim, together with

300 feet in width of the surface grounds

on each side of the center of said claim. The general course of the lode deposit and premises is from the

north to the south

The claim is situated and located in the GOLD BASIN Mining District

in MOHAVE County, in the State of Arizona about 10 miles so.

in a Greggs Hide out -

LAKE MEAD 1 3/4 miles EAST OF HUALAPAI WASH.

The surface boundaries of the claim are marked upon the ground as follows: Beginning at a

4x4 Post

at a point in a north direction 750 feet from

the discovery shaft (at which this notice is posted), being in the center of the north

end line of said claim, thence 300 feet to a stone monument, being the

north EAST corner of said claim; thence 1500 feet to a stone monument

being at the south EAST corner of said claim; thence 300 feet to a

stone monument at the center of the

south end of said claim; thence

300 feet to a stone monument

being at the south west corner of said claim;

thence 1500 feet to a stone monument

at the north west corner of said claim; thence

300 feet to the place of beginning.

Dated and posted on the grounds, this 27 day of

Dec 1979

Paul L. Roberts

2821 WYANDOTTE

LAS VEGAS, Nev.

89102

*making address*

*Section 8  
T29N R17W*

RECEIVED  
B.L.M. AZ STATE OFFICE

FEB 11 1980

10:00 A.M.  
PHOENIX, ARIZONA



Excerpts From the Mining Laws of  
the State of Arizona  
TITLE XXXIV of the  
Revised Statutes of 1913

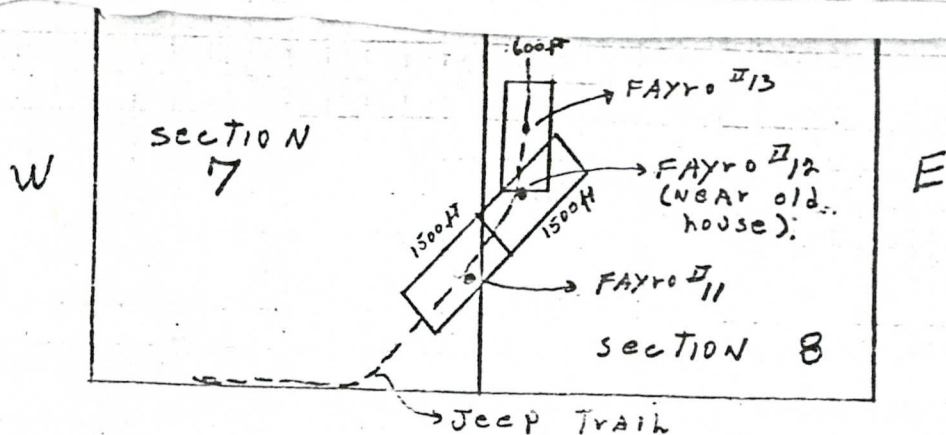
4025. Such location shall be made by erecting at or contiguous to the point of discovery a conspicuous monument of stones not less than three feet in height, or an upright post, securely fixed, projecting at least four feet above the ground, in which monument of stones or on which post there shall be posted a location notice which shall be signed by the name or names of the locator or locators.

4030. From the time of the location of a mining claim, as above specified, the locator shall be allowed ninety days within which to do or cause to be done the following things:

- (1) To cause to be recorded in the office of the county recorder of the county in which the claim is situated a copy of the location notice;
- (2) To sink a discovery shaft in the claim to a depth of at least eight feet from the lowest part of the rim of the shaft at the surface, and deeper, if necessary, until there is discovered in said shaft mineral in place;
- (3) To monument the claim on the ground so that its boundaries can be readily traced.

4033. Any open cut, adit or tunnel which shall be made as above provided for, as a part of the location of a lode mining claim, and which shall be equal in amount of work to a shaft eight feet deep and four feet wide by six feet long, and which shall cut a lode or mineral in place at a depth of ten feet from the surface, shall be equivalent, as discovery work, to a shaft sunk from the surface.

4034. Location notices may be amended at any time and the monuments changed to correspond with the amended location; provided, that no change shall be made that will interfere with the rights of others.



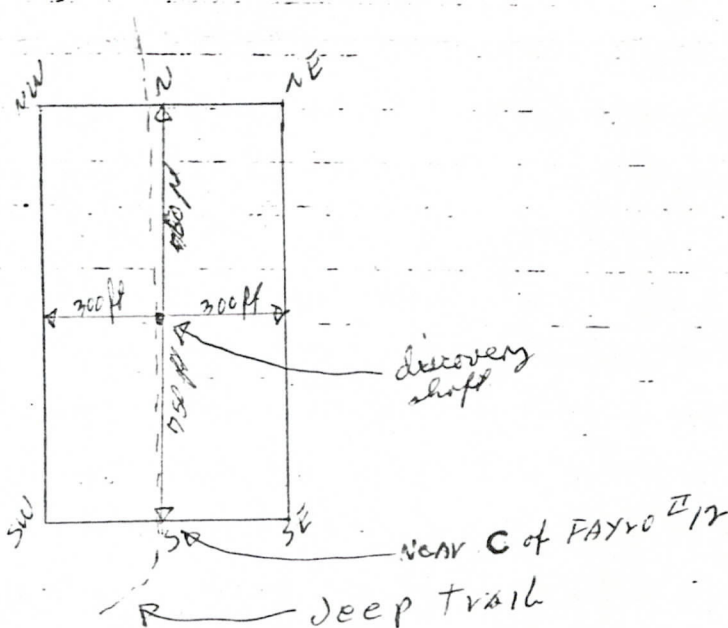
center of discovery; hence bound the claim in either direction. In description be careful to state locality of claim with reference to some natural object or permanent monument as will identify the claim.

SECTION 7 + 8  
T29N R17W

RECEIVED  
B.L.M. AZ STATE OFFICE


FEB 11 1980

10:00 A.M.  
PHOENIX, ARIZONA



FEE NO. 80-3661 INDEXED MINES  
 RECORDED AT REQUEST OF Jayro Mining  
 DATE JAN 30 '80 - 8:00 AM IN BOOK 606 of OFFICIAL RECORDS,  
 PAGE (S) 880-881 RECORDS OF MOHAVE COUNTY, ARIZONA.

RETURN:



JOAN McCALL, RECORDER

by Comman Law  
\$ 300

BOOK 606 PAGE 881



A MC 97287

# Notice of Mining Location

PLACER CLAIM

To All Whom It May Concern:

This Placer Mining Claim, the name of which is the Golden Fink

Placer Mining Claim, situate on lands belonging to the United States of America, and being a form of valuable mineral deposit other than in veins or lodes of quartz or other rock in place, was entered upon and located for the purposes of exploration and purchase by

Tom Askin  
Barbara Askin

Locator must insert either "a citizen of the United States," or "who has declared his intention to become a citizen of the United States" the undersigned, on the 7th day of Jan., 1980

We claim 40 acres thereof, and have marked the same on the ground as follows: beginning at 1980ft south of the NW corner of Section 18 T29N R17W

If the land be surveyed land, make the starting point a corner of a rectilinear subdivision of each survey

at a 4 x 4 corner post (post, stone or other monument) where this notice is posted; thence south 660 feet to a stone monument, thence east 2640 feet to a stone monument, thence North 660 feet to a stone monument, thence West 2640 feet to the place of beginning, containing app. 40 acres, all in The Lost Basin

Mining District, in the County of Mohave in the State of Arizona, about 48 miles in a North Easternly direction from Kingman, Arizona

All done under the provisions of Chapter Six, of Title XXXII of the Revised Statutes of the United States, and of Sec. 65-107, A. C. A. 1939.

Dated and posted on the ground this 8th day of Jan., 1980

Ret  
Mailing Address  
Tom Askin  
3909 West Sahara  
Las Vegas, Nev.

Barbara Askin

NOTE—If the location is upon surveyed lands, the claim must conform to such survey by rectilinear subdivisions.

RECEIVED  
B.L.M. AZ STATE OFFICE

FEB 11 1980

10:00 A.M.  
PHOENIX, ARIZONA

INDEXED MINES

INDEXED

PROOFED

MICROFILMED

80-670  
Recorded at Request of Jayro Mining  
JAN 9 '80 - 8 00 AM

in book 601 of Official Records, Page 405  
Records of Mohave County, Arizona

by Joan McCann  
Deputy Recorder

Joan McCann  
Recorder

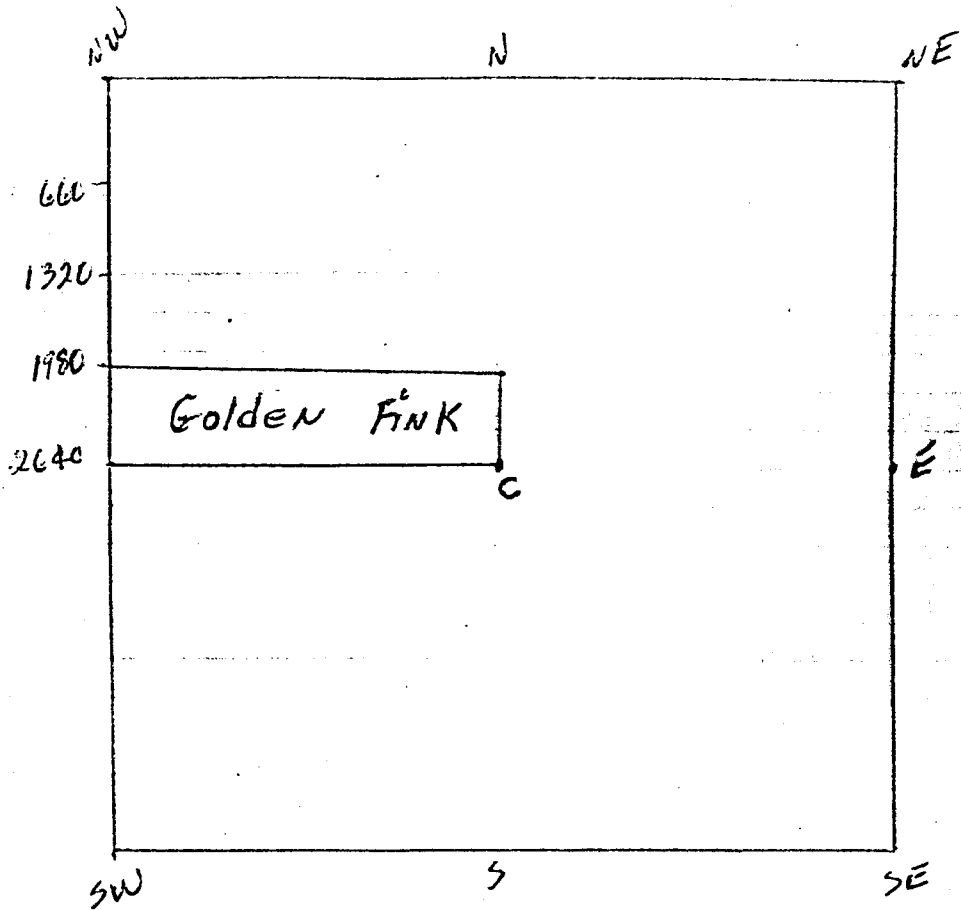


BOOK 601 PAGE 405

Section 18  
T29N R17W

264 ft / Div

J MC 97287



RECEIVED  
B.L.M. AZ STATE OFFICE

FEB 11 1980  
10:00 A.M.  
PHOENIX, ARIZONA